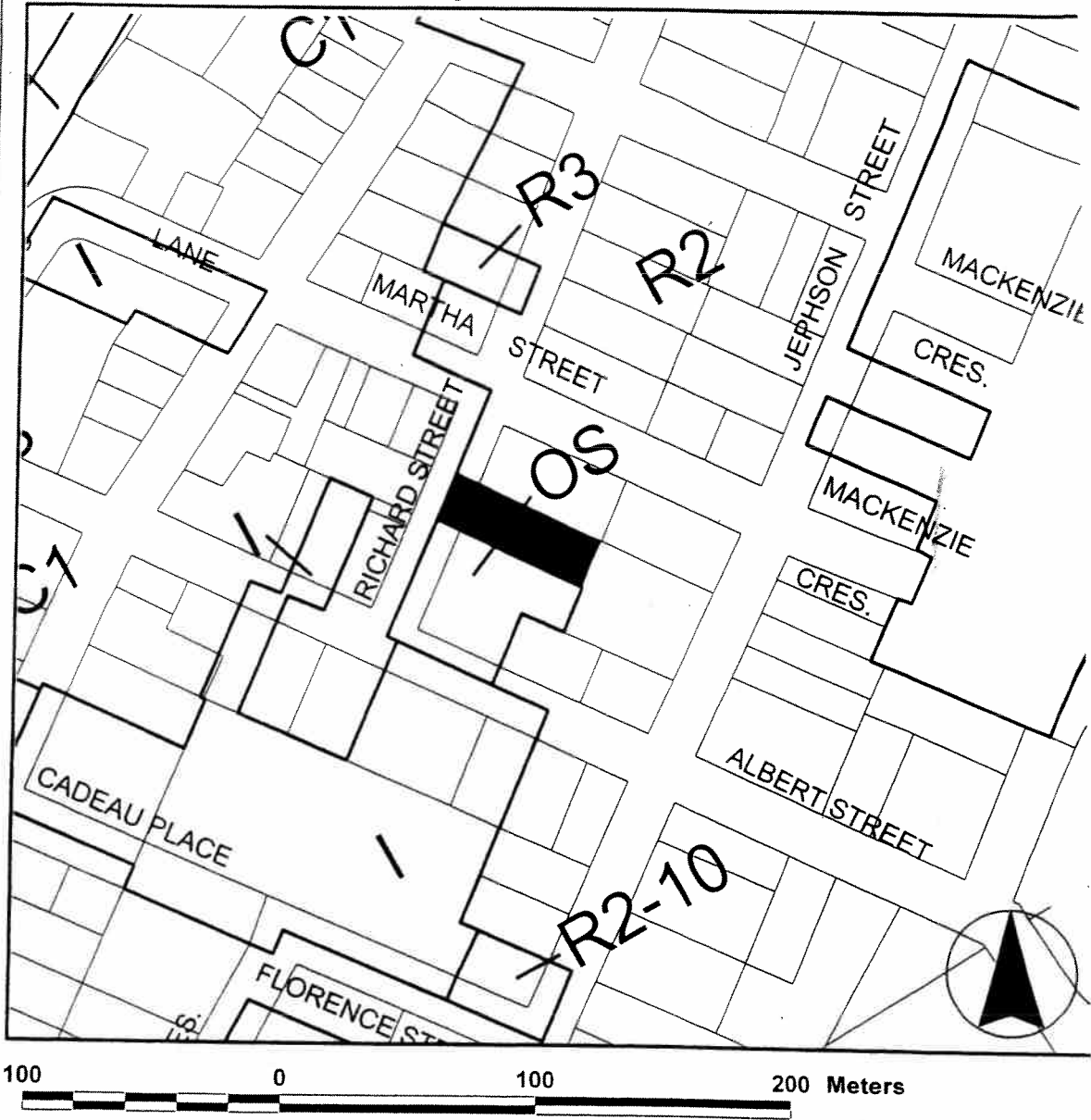



Schedule A  
By-law No. 2002- 20



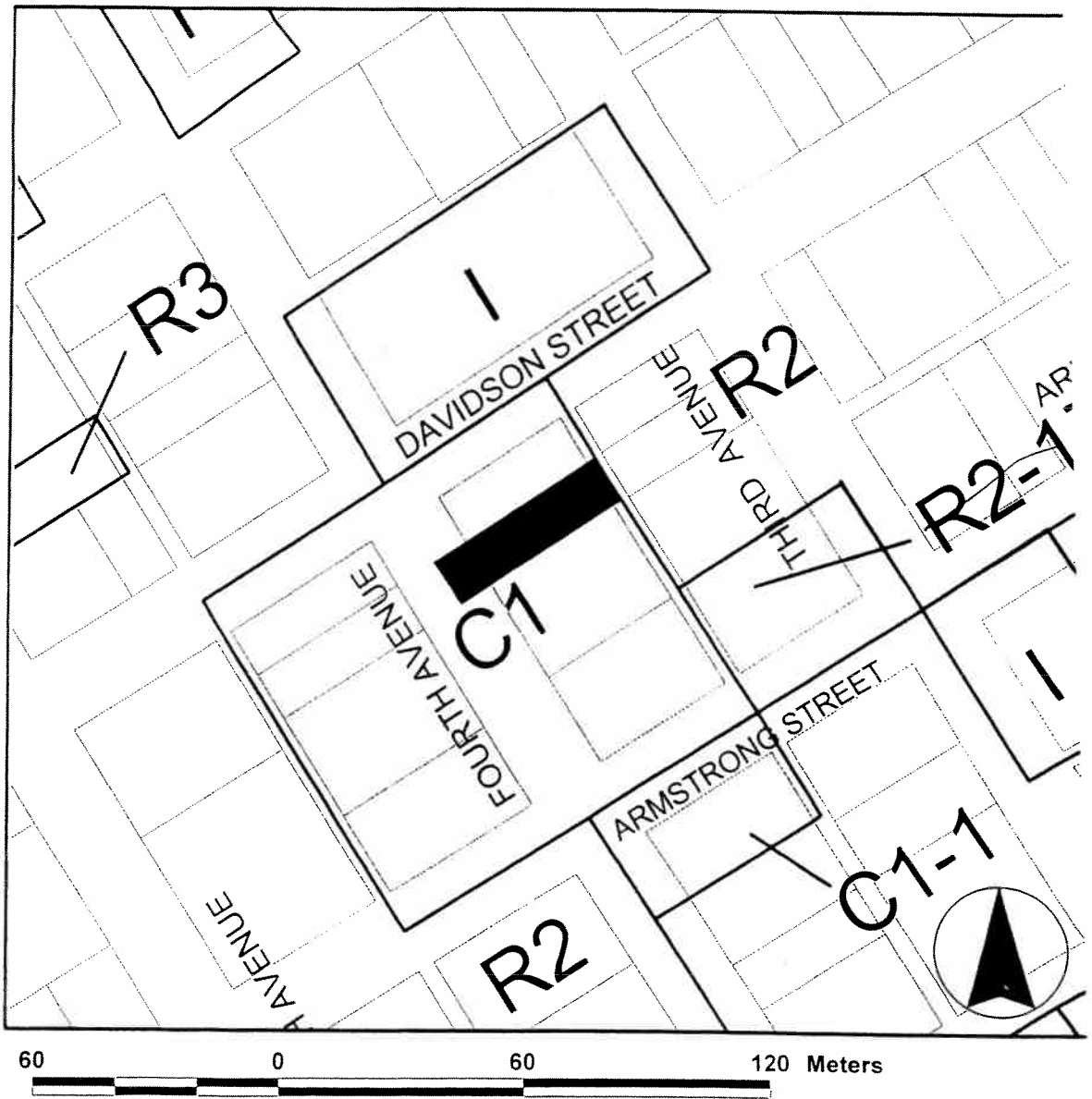
Lands Rezoned from "R2" to "R3-3(H)" - 139 Richard Street

This is Schedule "A" to  
By-law No. 2002-20 passed this  
11th day of April, 2002.

  
Mayor


  
Clerk


Schedule A  
By-law No. 2002-21



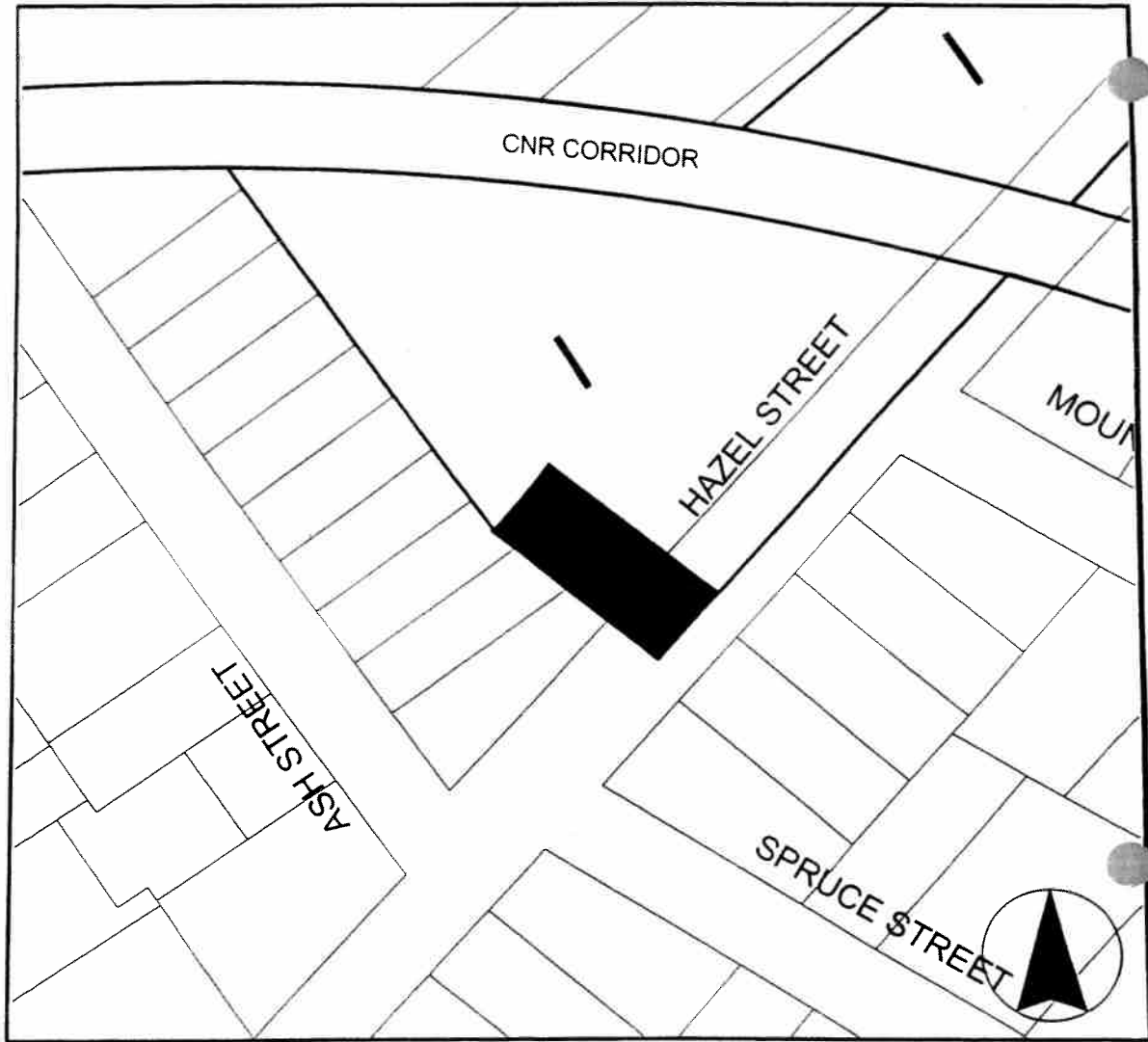
 Lands rezoned from "C1" to "C1-4"  
731 Fourth Avenue

This is Schedule "A" to  
By-law No. 2002 - 21 passed this  
11th day of April, 2002.

  
Mayor

  
Clerk


**Schedule A**  
**By-law No. 2002-22**




60 0 60 120 Meters

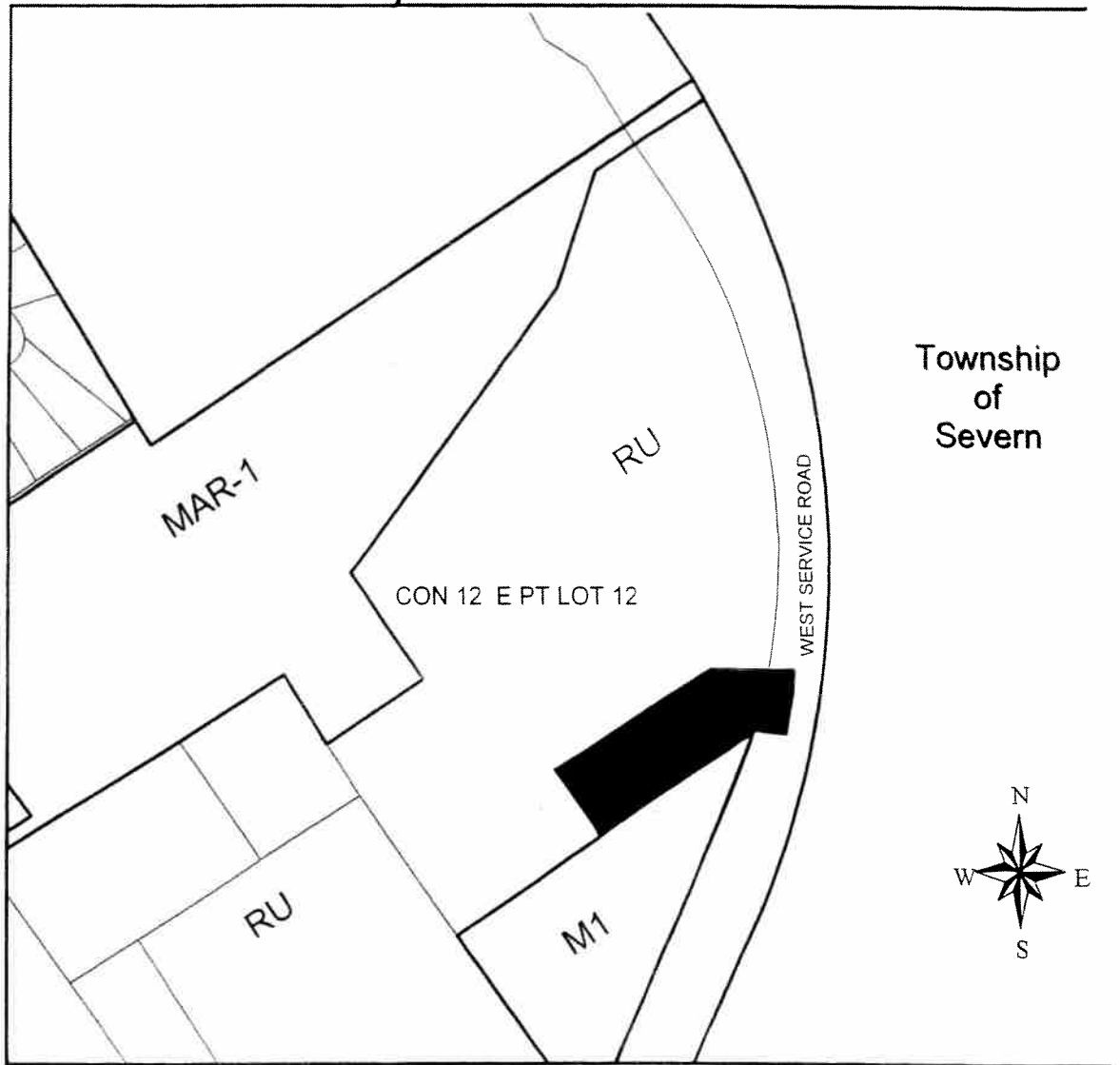
 **Lands rezoned from "I" to "R1-9(H)"**  
**46 Hazel Street**

This is Schedule "A" to  
By-law No. 2002-22 passed this  
11th day of April, 2002.

  
Mayor


  
Clerk


Schedule A  
By-law No. 2002-23



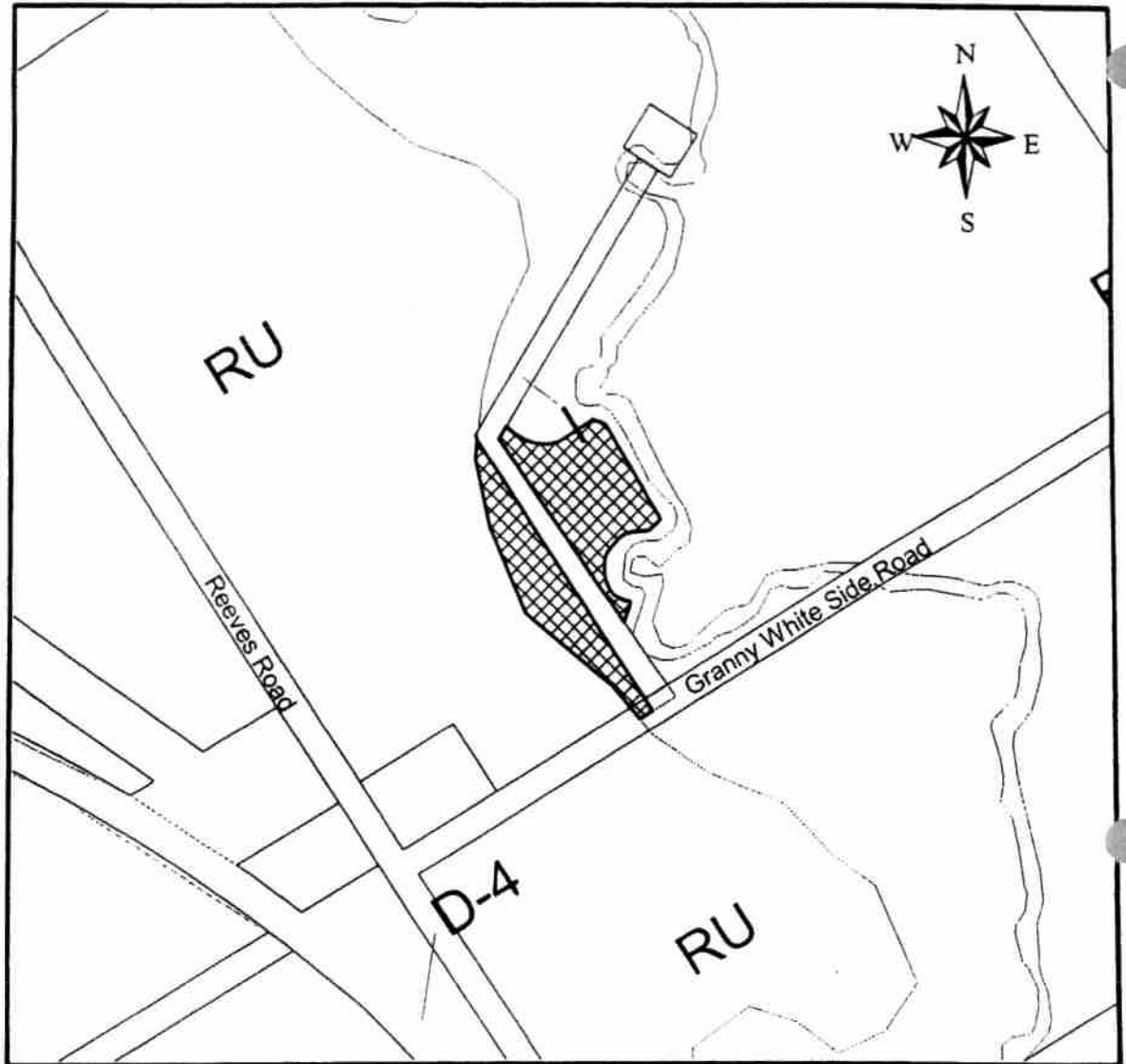
 Lands rezoned from "RU" to "M1"  
2492 West Service Rd.

This is Schedule "A" to  
By-law No. 2002- 23 passed this  
11th day of April, 2002.


  
Mayor

  
Clerk

Schedule "A"  
By-law No. 2002-29

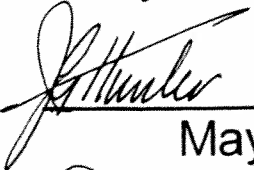



1:4000



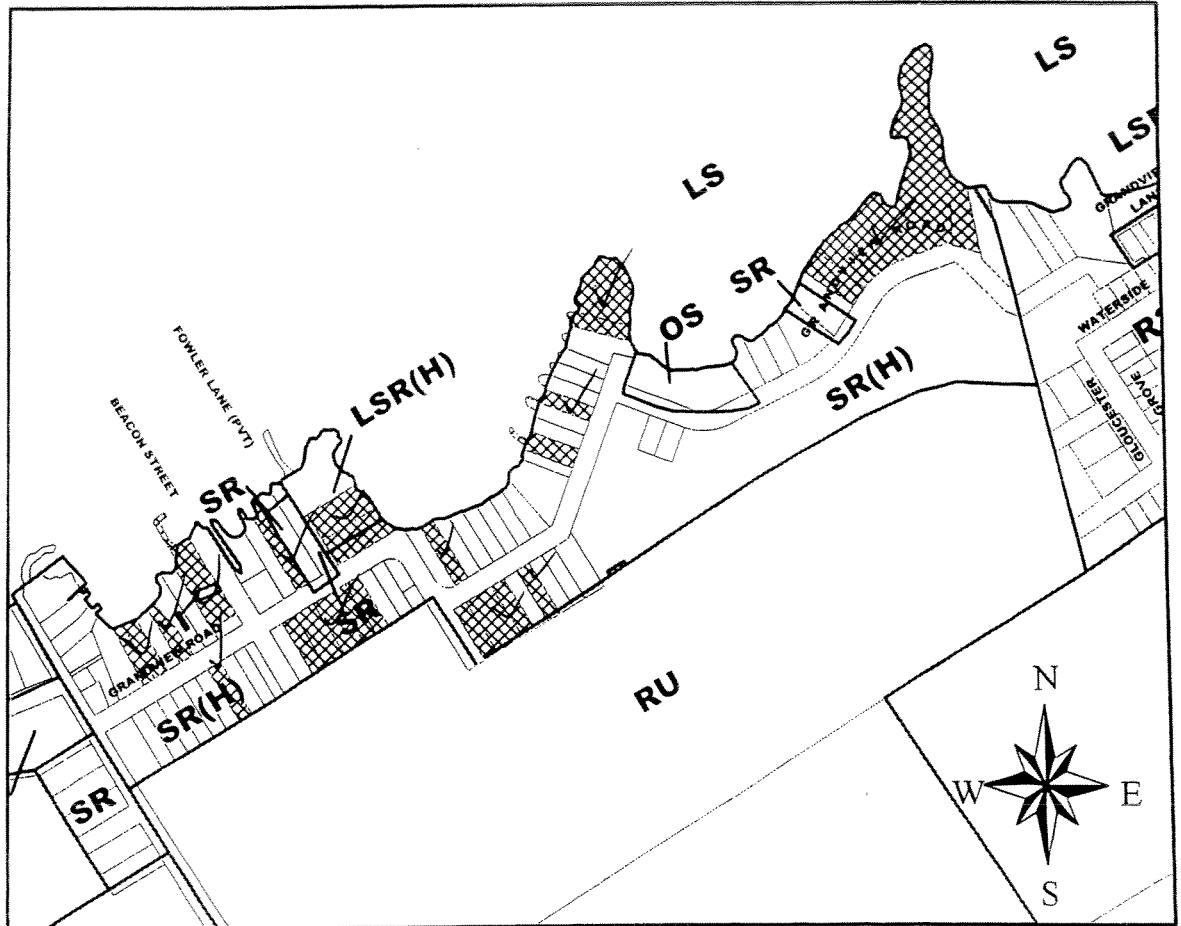
Lands rezoned from "EP" to "RU"

This is Schedule "A" to  
By-law No. 2002-29 passed  
this 9th day of May, 2002.


  
Mayor

  
Clerk

Schedule "A"  
By-law No. 2002-30



300 0 300 600 Meters



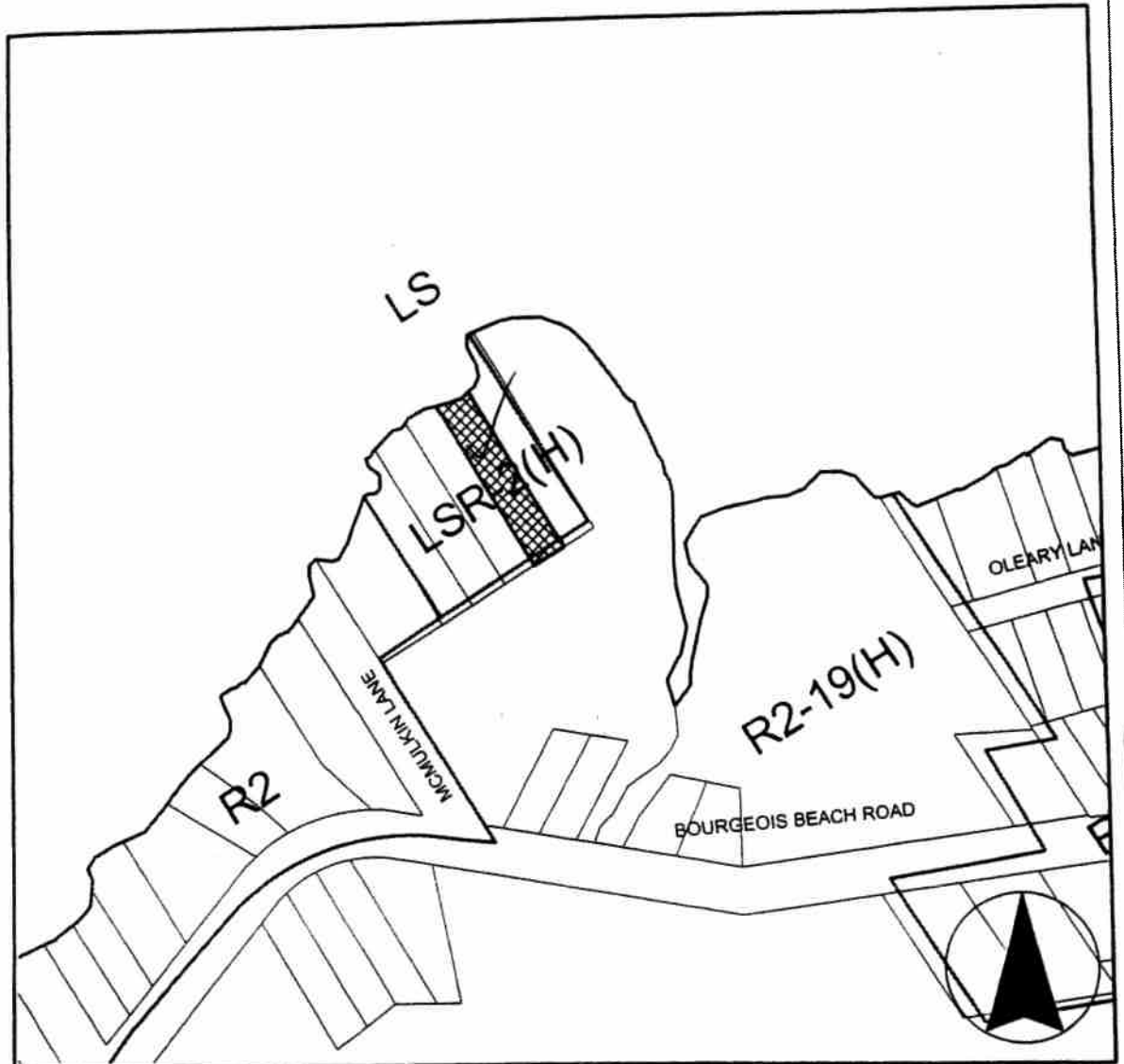
Lands holding symbol "(H)" removed

This is Schedule "A" to  
By-law No. 2002-30 passed this  
9th day of May, 2002.


*J. Hunter*  
Mayor

*[Signature]*


# Schedule "B" By-law No. 2002-30




100 0 100 200 Meters

 Lands holding symbol "(H)" removed

This is Schedule "B" to  
By-law No. 2002-30 passed this  
9th day of May, 2002.


  
Mayor

  
Clerk

# Schedule "C" By-law No. 2002-30





400 0 400 800 Meters



Lands holding symbol "(H)" removed


This is Schedule "C" to  
By-law No. 2002-30 passed this  
9th day of May, 2002.

  
Mayor

  
Clerk


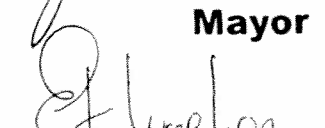


# Schedule "D" By-law No. 2002-30

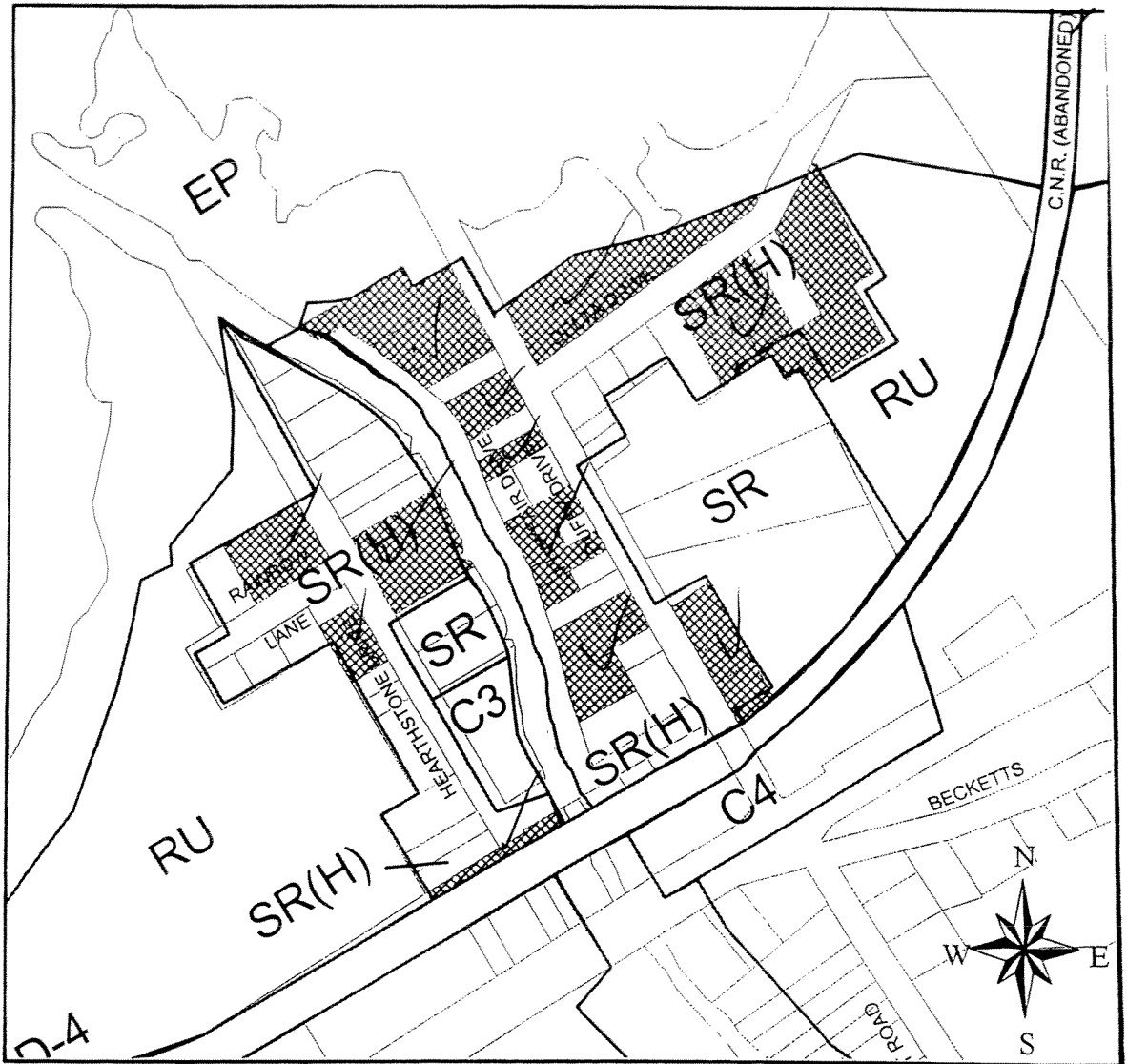


Lands holding symbol "(H)" removed

**This is Schedule "D" to  
By-law No. 2002-30 passed this  
9th day of May, 2002.**

  
Mayor  
  
Clerk

Schedule "E"  
By-law No. 2002-30

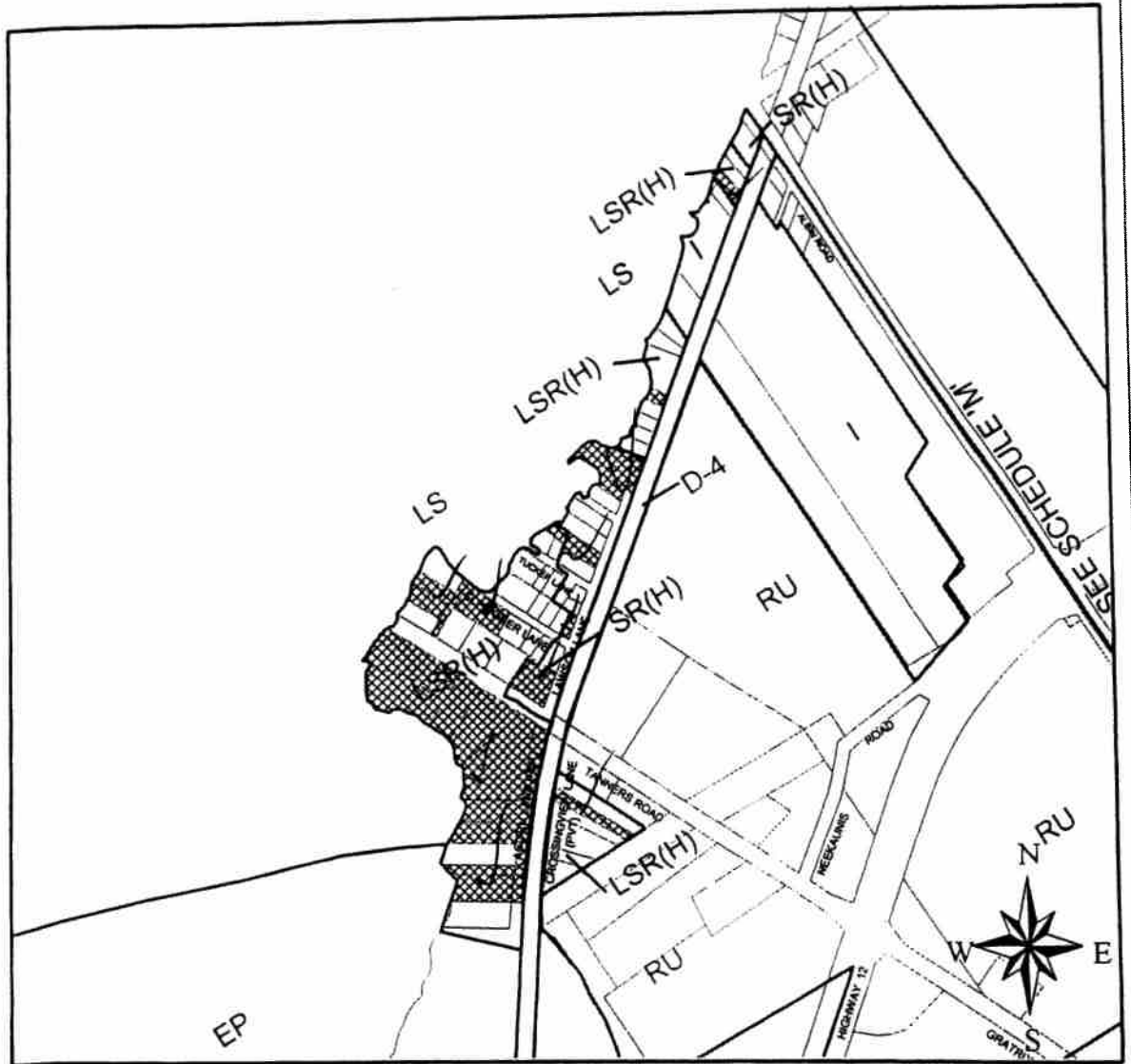


Lands holding symbol "(H)" removed


This is Schedule "E" to  
By-law No. 2002-30 passed this  
9th day of May, 2002.

*J. Hunter*  
Mayor  
*E. Hunter*  
Clerk

Schedule "F"  
By-law No. 2002-30

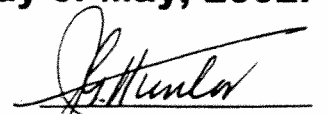



300 0 300 600 Meters


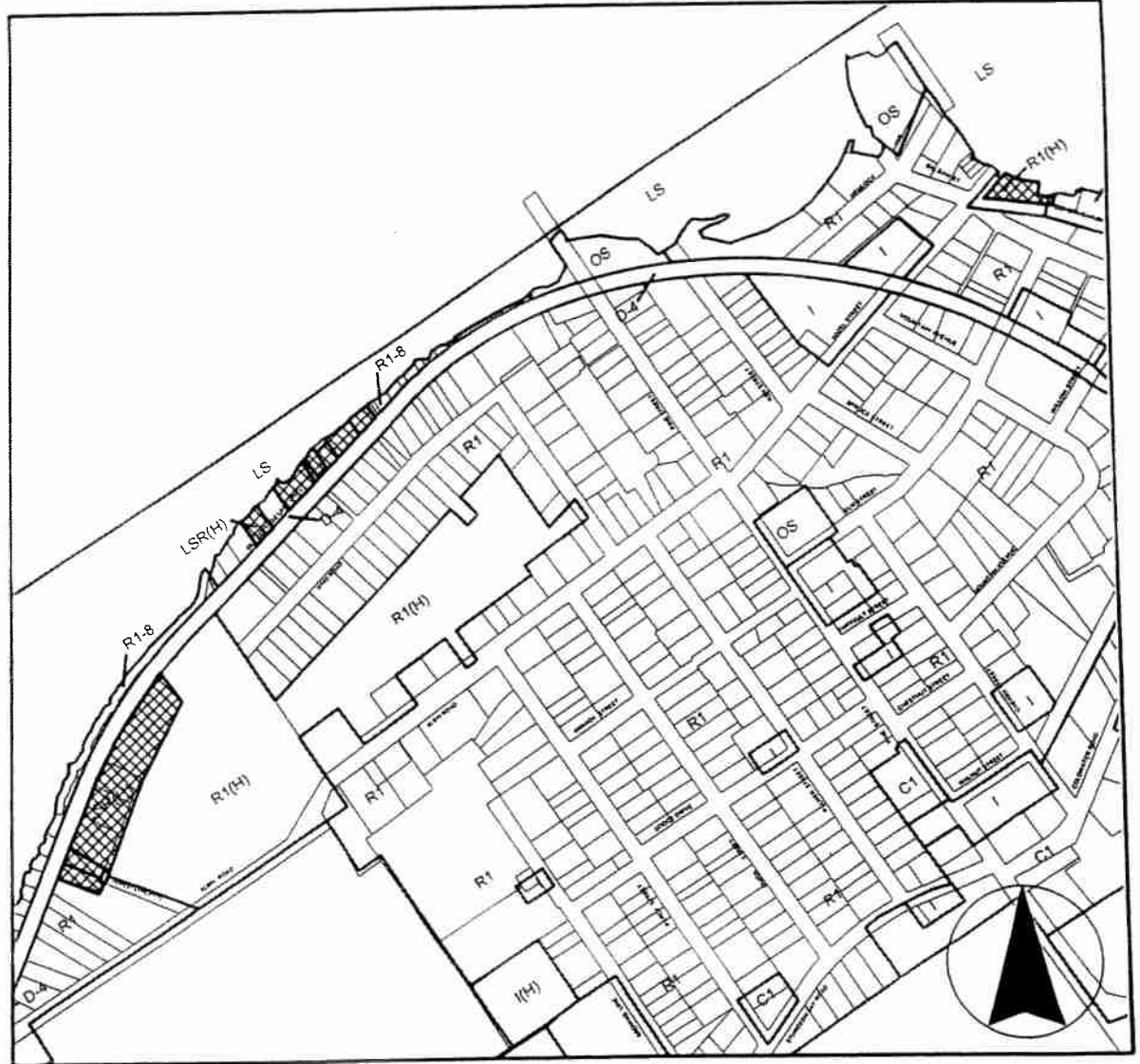



Lands holding symbol "(H)" removed

This is Schedule "F" to  
By-law No. 2002-30 passed this  
9th day of May, 2002.

  
Mayor  
  
Clerk


# Schedule "G" By-law No. 2002-30



 Lands holding symbol "(H)" removed

This is Schedule "G" to  
By-law No. 2002-30 passed this  
9th day of May, 2002.

  
Mayor

  
Clerk

# Schedule "H" By-law No. 2002-30




400 0 400 800 Meters



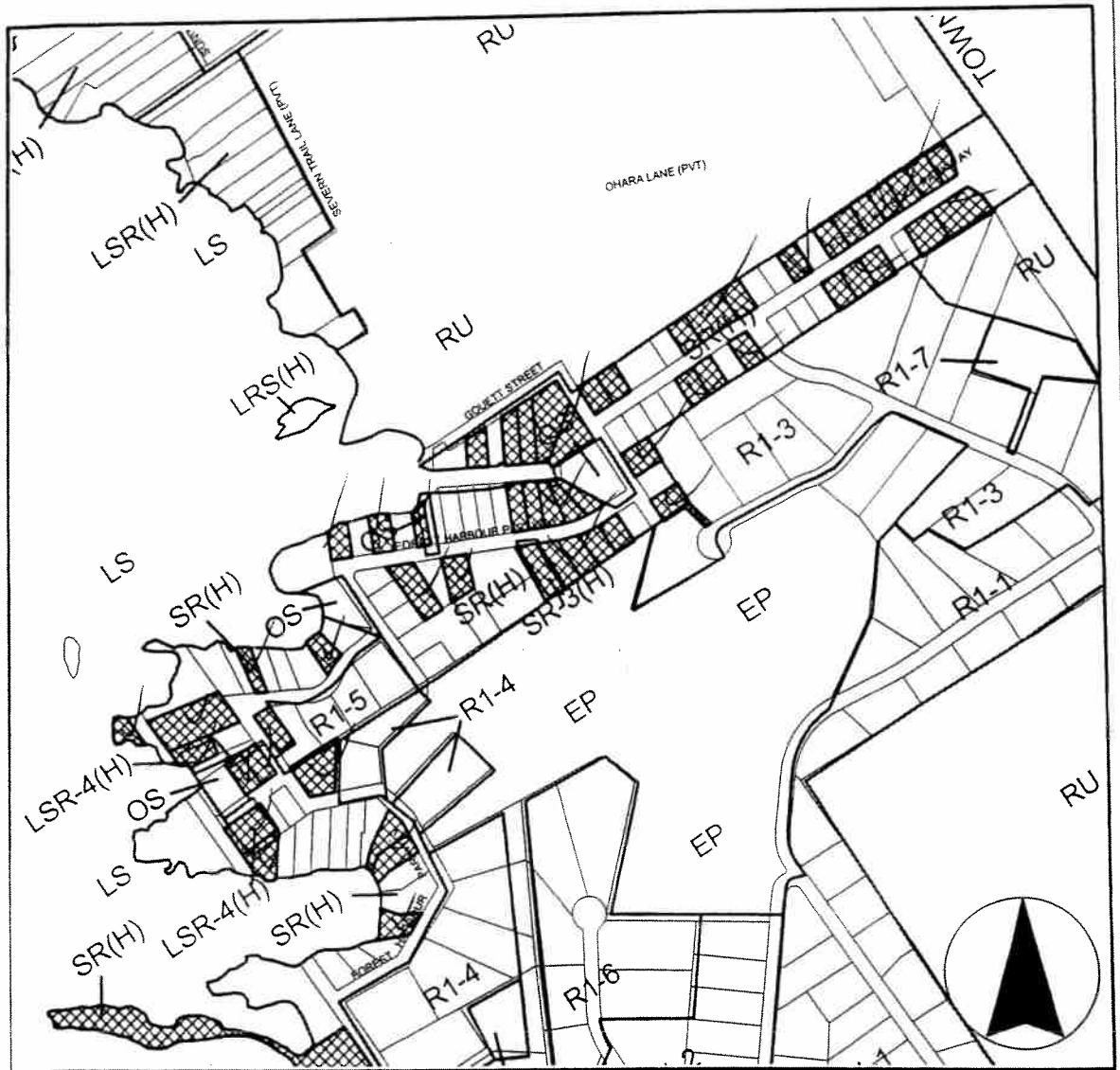
Lands holding symbol "(H)" removed


This is Schedule "H" to  
By-law No. 2002-30 passed this  
9th day of May, 2002.

  
Mayor



# Schedule "I" By-law No. 2002-30




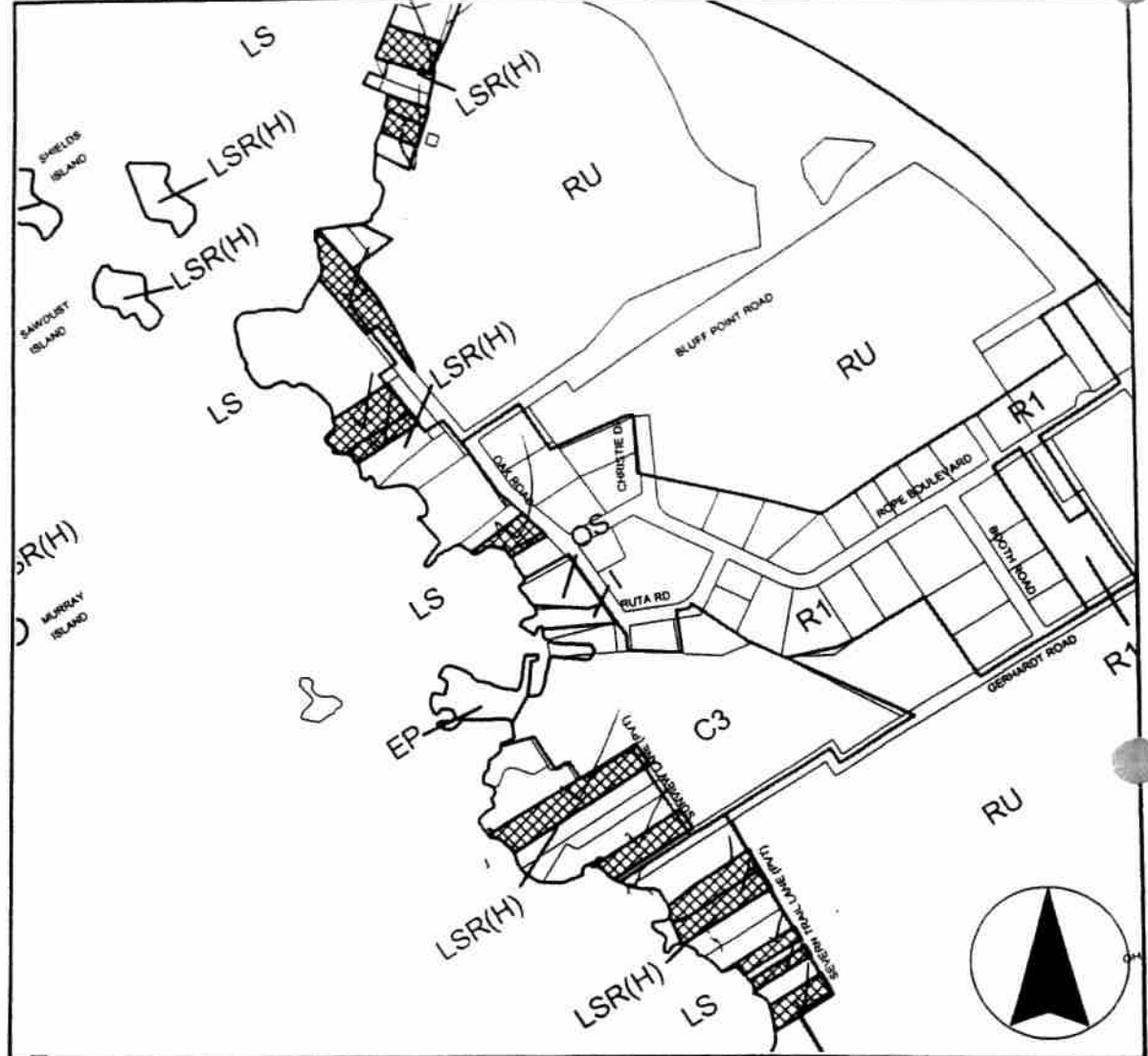
 Lands holding symbol "(H)" removed

This is Schedule "I" to  
By-law No. 2002-30 passed this  
9th day of May, 2002.

  
Mayor





# Schedule "J" By-law No. 2002-30



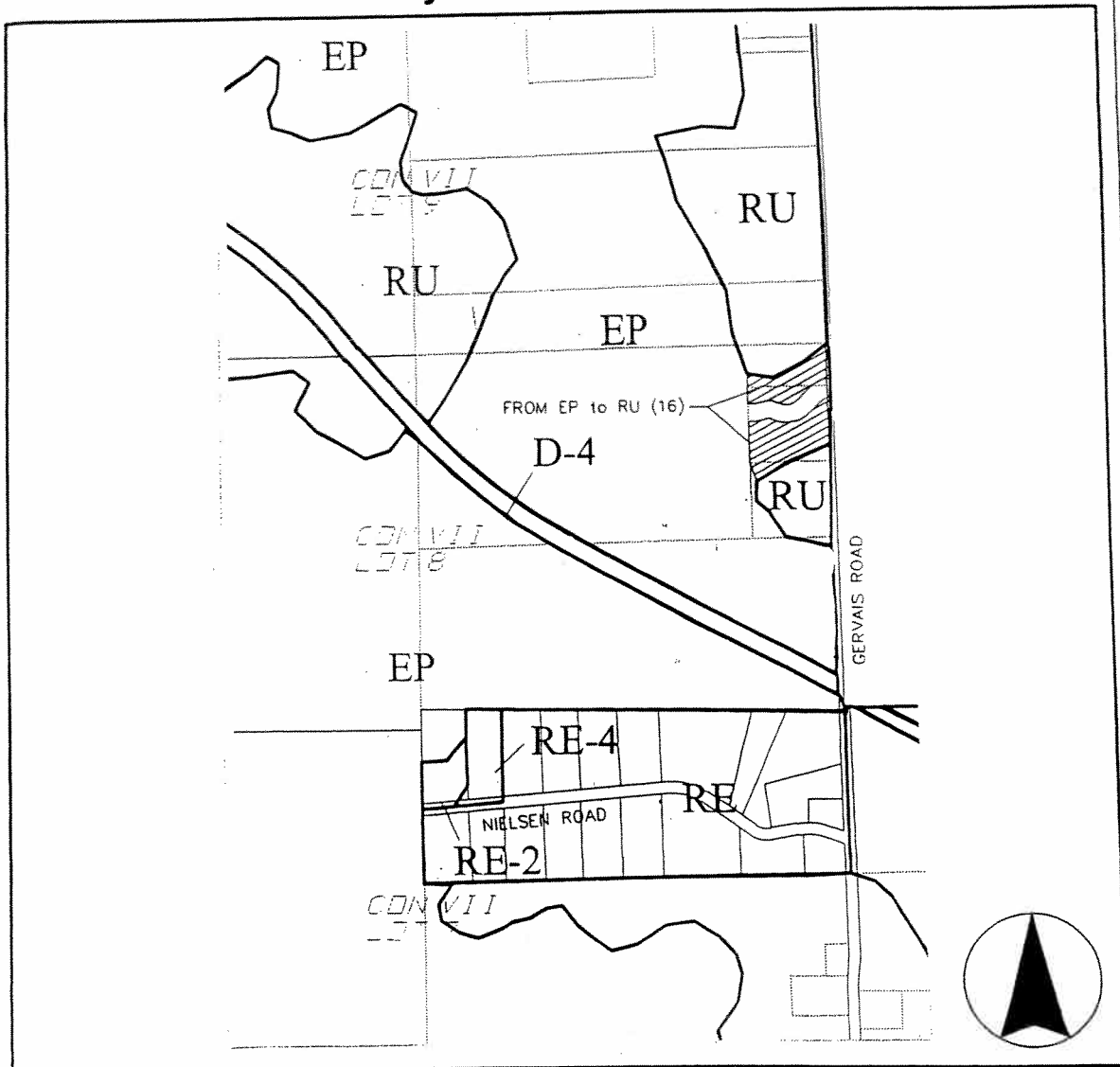
Lands holding symbol "(H)" removed

This is Schedule "J" to  
By-law No. 2002-30 passed this  
9th day of May, 2002.

  
Mayor

  
Clerk

Schedule A5  
By-law No. 2002-31




LEGEND



LANDS PROPOSED TO BE REZONED  
FROM ENVIRONMENTAL PROTECTION (EP) TO RURAL (RU).

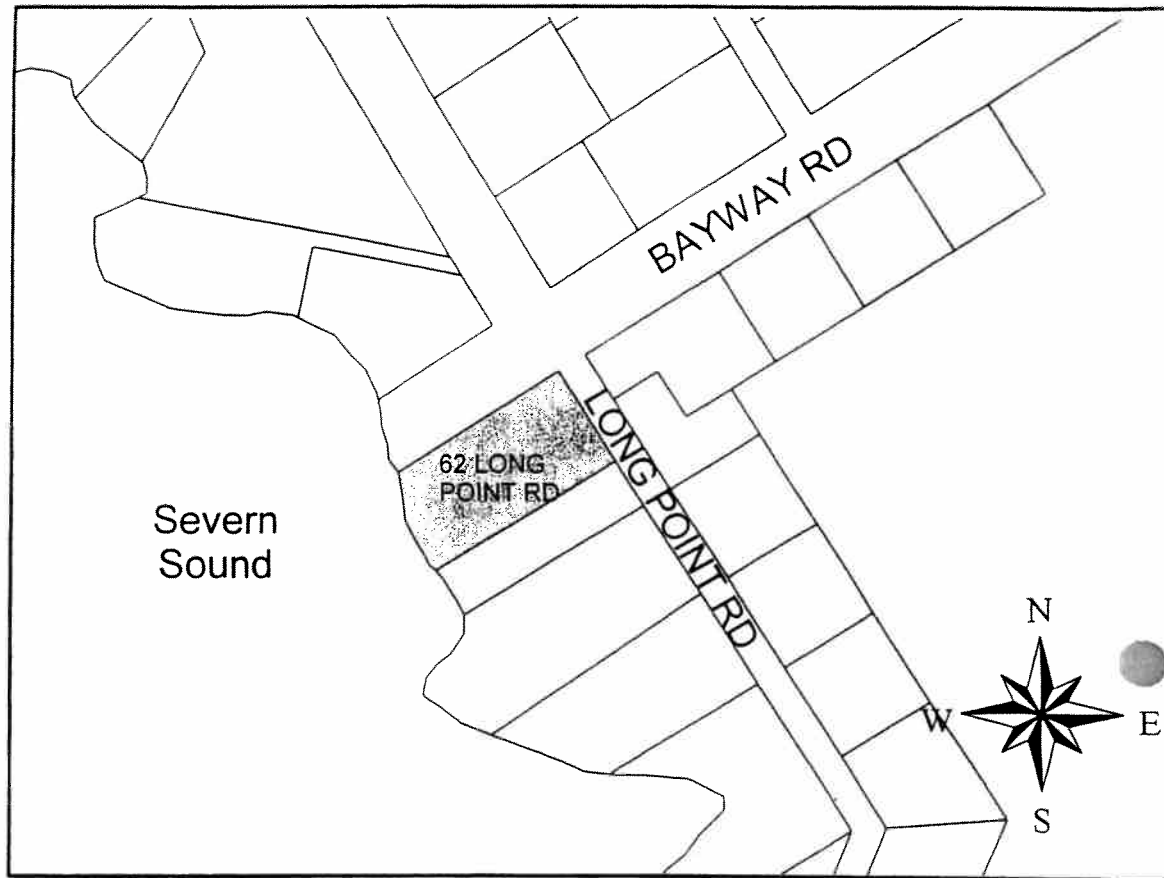
This is Schedule "A" to  
By-law No. 2002-31 passed this  
9th day of May, 2002.

  
Mayor

  
Clerk



# Schedule "A" By-law No. 2002-38





60 0 60 120 Meters



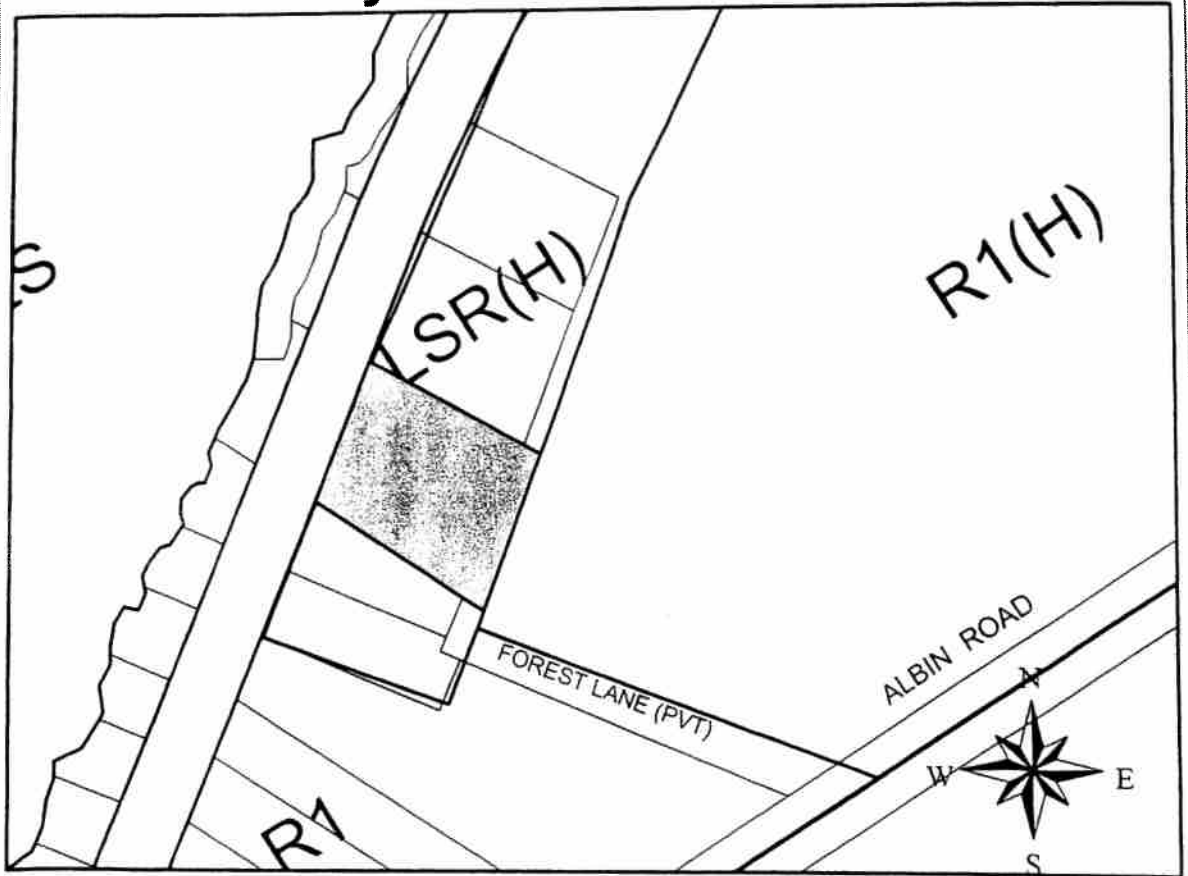
Lands rezoned from "SR(H)" to "SR"

This is Schedule "A" to By-law  
No. 2002-38 passed this  
13th day of June, 2002.


  
\_\_\_\_\_  
Mayor

  
\_\_\_\_\_  
Clerk

# Schedule "B" By-law No. 2002-38





70 0 70 140 Meters

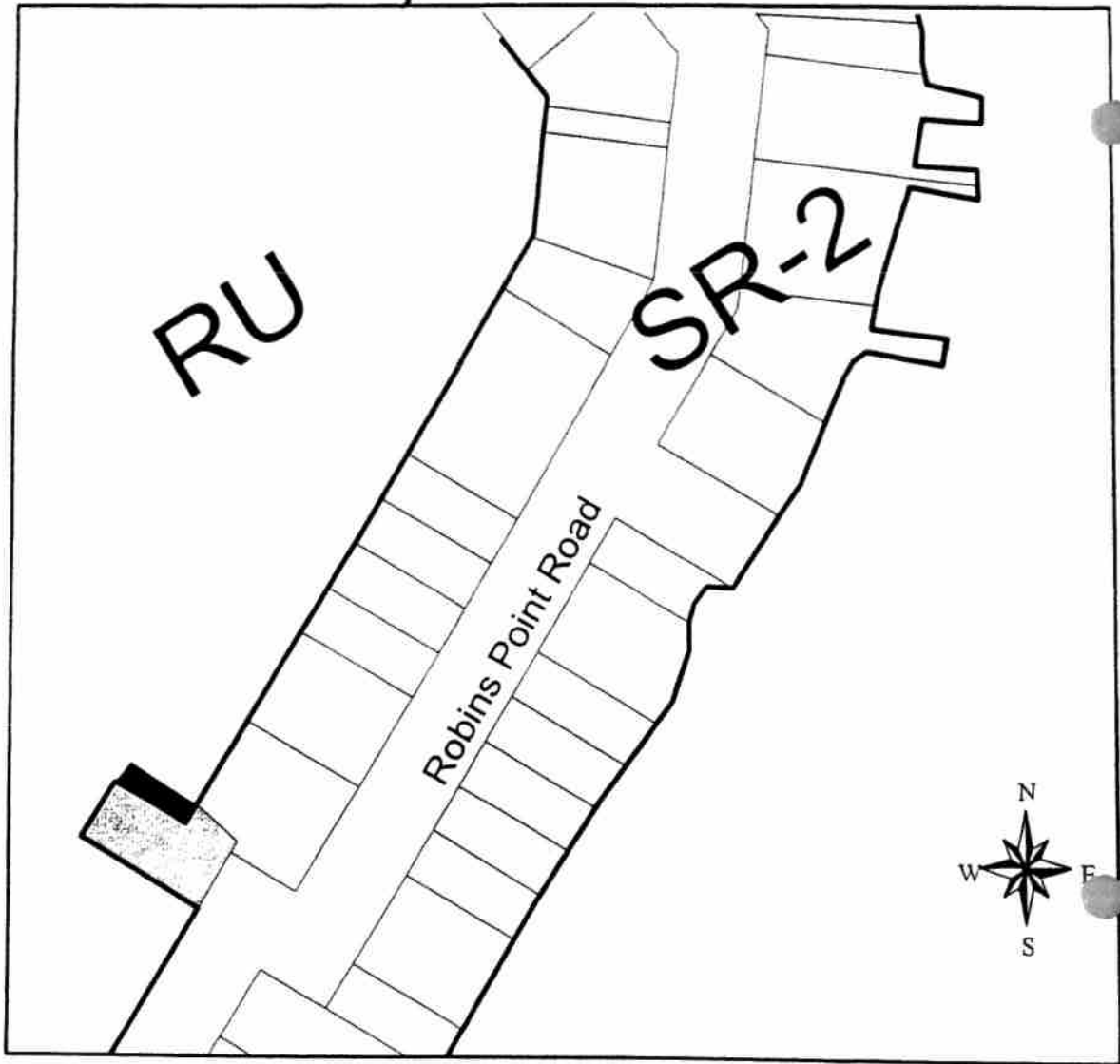


Lands rezoned from "LSR(H)" to "LSR"

This is Schedule "B" to By-law  
No. 2002-38 passed this  
13th day of June, 2002.

  
Mayor  
  
Clerk


Schedule A  
By-law No. 2002-53




60 0 60 120 Meters

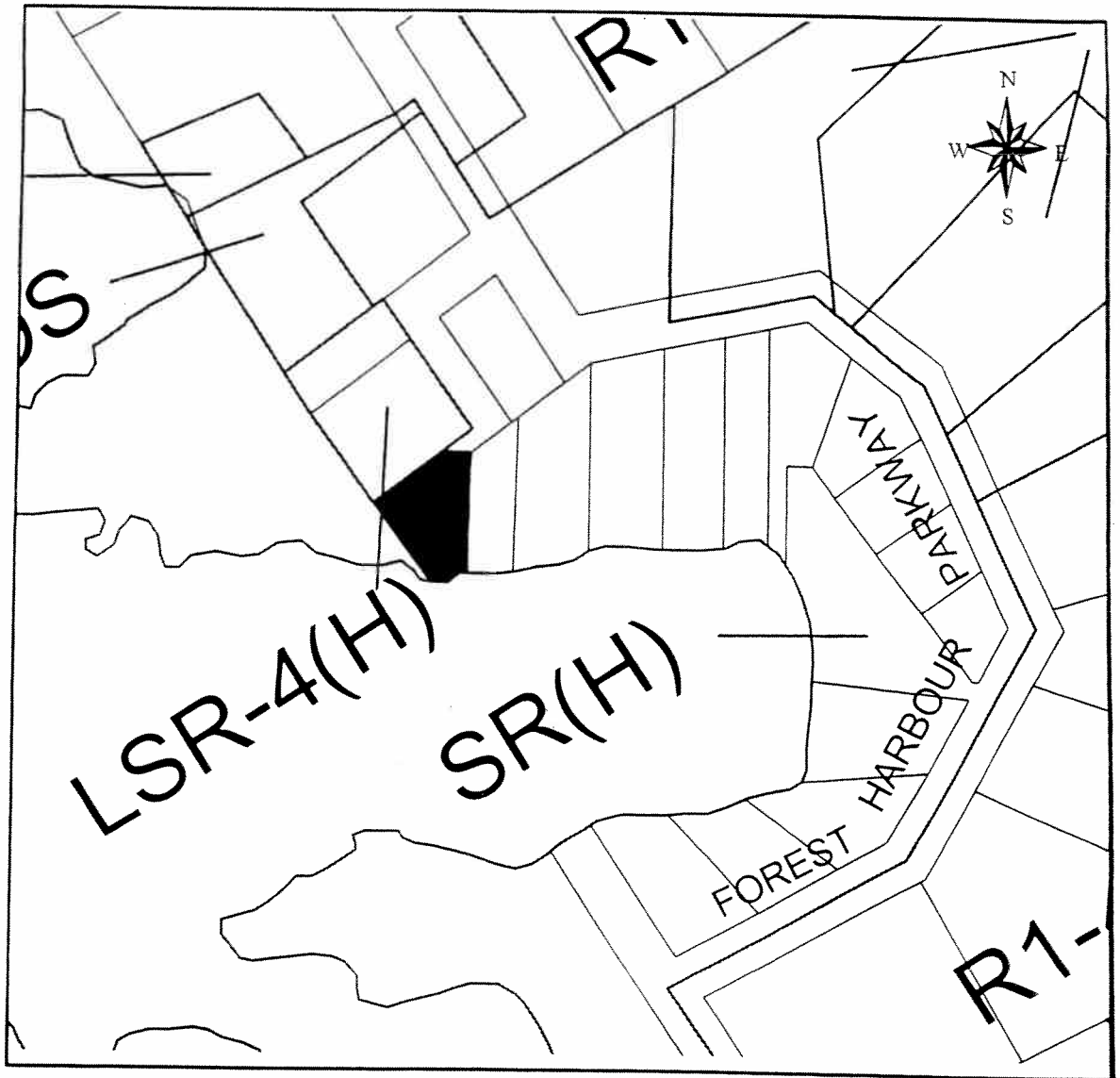
■ Lands rezoned from "RU" to "SR-2"

This is Schedule "A" to  
By-law No. 2002- 53 passed this  
12th day of September, 2002.

  
Mayor

  
Clerk

The Corporation of Township of Tay  
Schedule "A" to By-law No. 2002-54

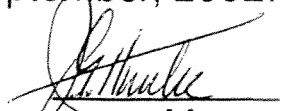



80 0 80 160 Meters

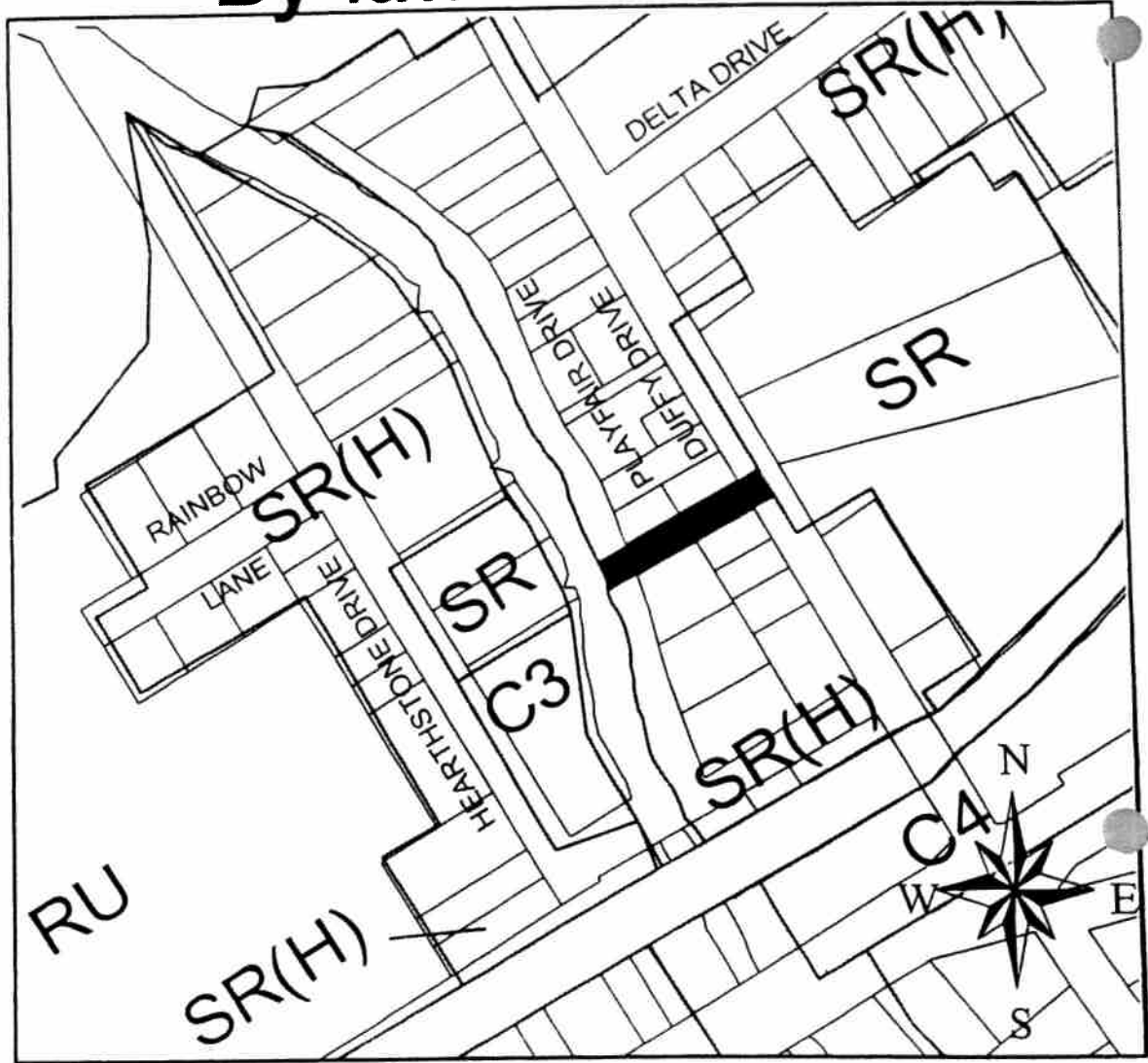


Area rezoned from "SR" to the "SR-3" Zone

This is Schedule "A" to  
By-law No. 2002-54 passed  
this 12th day of September, 2002.

  
Mayor  
  
Clerk

# Schedule "A" By-law No. 2002-61





100 0 100 200 Meters

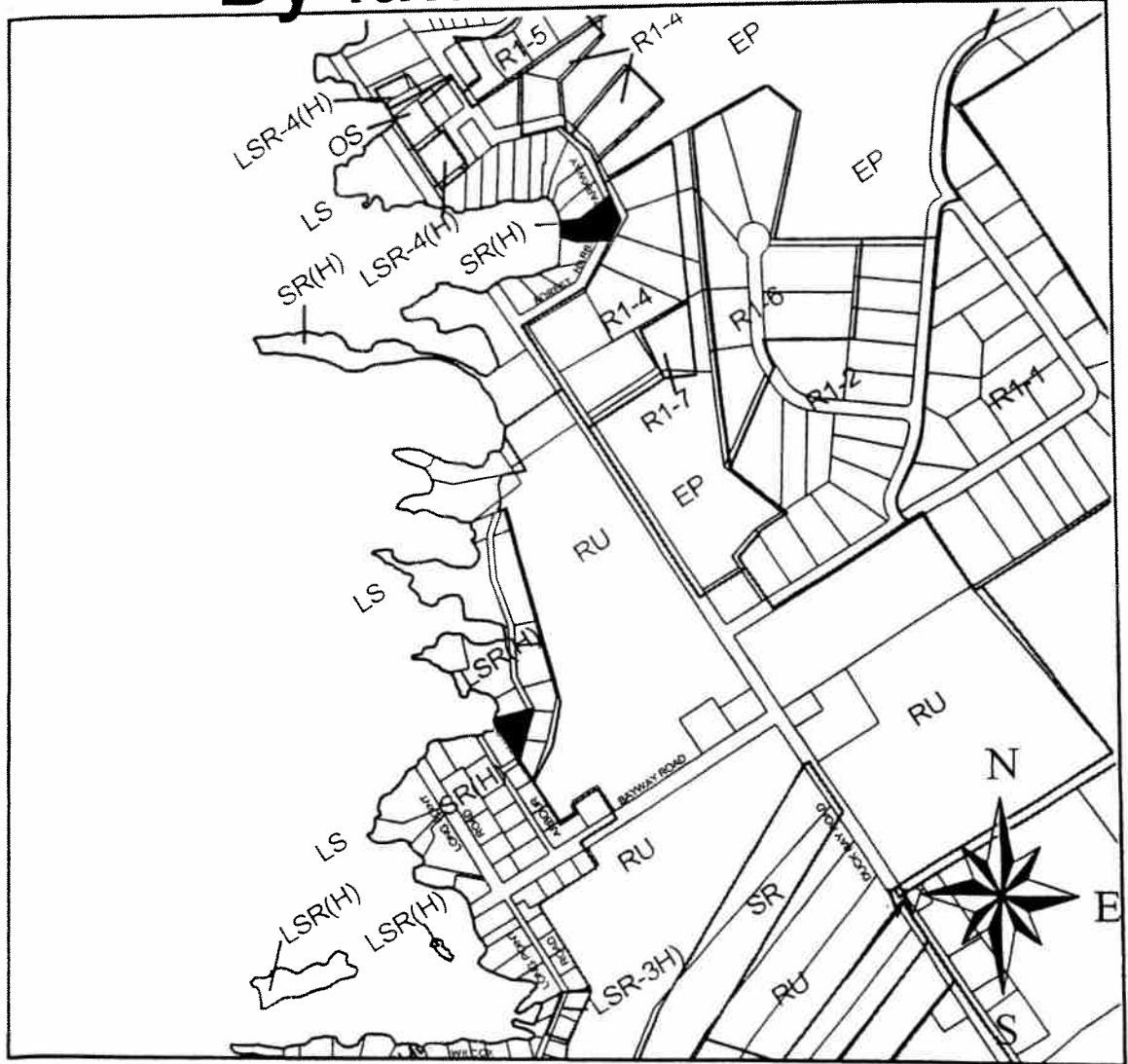


Lands Holding Symbol "(H)" removed

This is Schedule "A" to  
By-law No. 2002-61 passed  
this 10th day of October, 2002

  
Mayor  
  
Clerk

# Schedule "B" By-law No. 2002-61





300 0 300 600 Meters

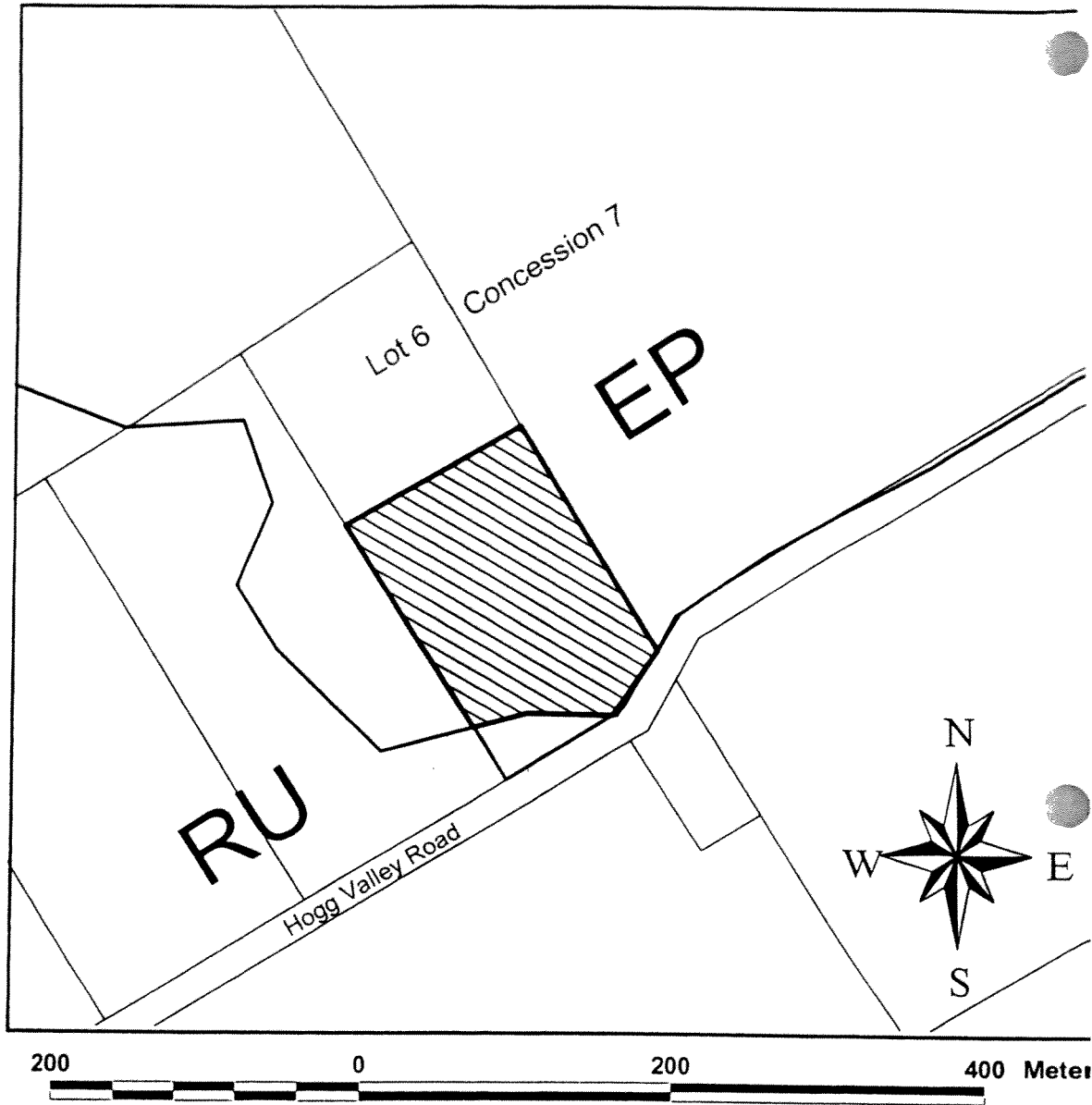


Lands Holding Symbol "(H)" removed

This is Schedule "B" to  
By-law No. 2002-61 passed  
this 10th day of October, 2002



  
Mayor  


# Schedule "A" By-law No. 2002- 63

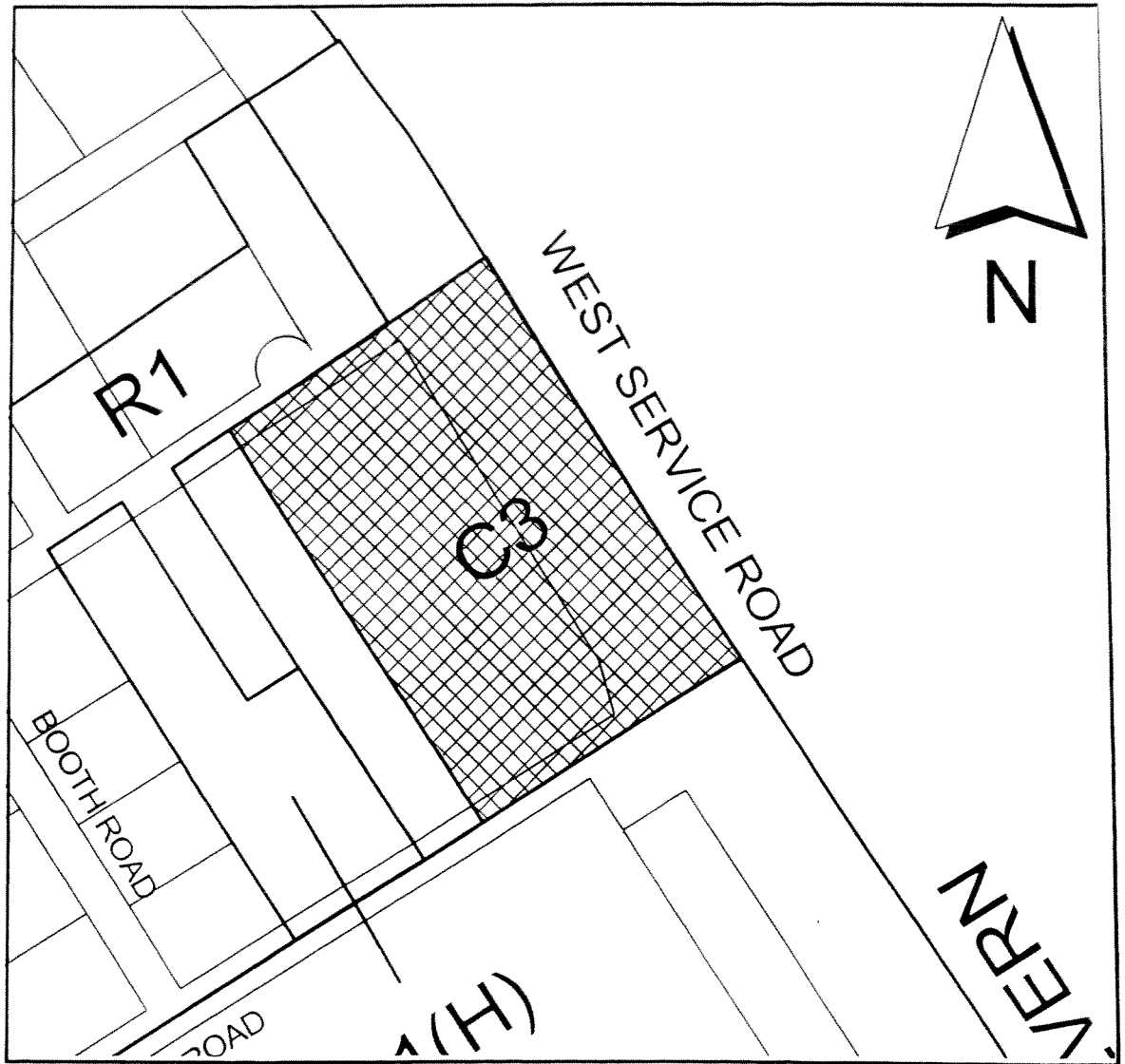


**Lands rezoned from "EP" to "RU"**

This is Schedule "A" to  
By-law NO. 2002-63 passed  
this 14th day of November, 2002

  
Mayor  
  
Clerk

# Schedule "A" By-law No. 2002- 64





100 0 100 200 Meters



Lands rezoned from "C3" to "C3-1"

This is Schedule "A" to  
By-law NO. 2002-64 passed  
this 14th day of November, 2002.

  
Mayor


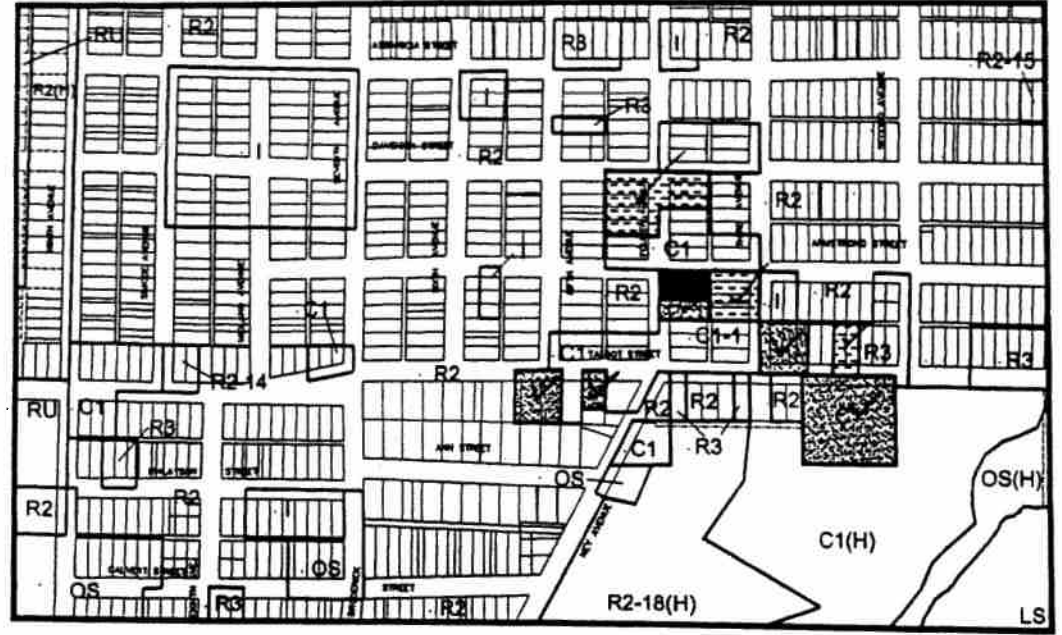
  
Clerk



TOWNSHIP OF TAY

Schedule 'A'

By-Law No. 2002-69



AREA REZONED FROM THE VILLAGE COMMERCIAL "C1" ZONE TO THE VILLAGE RESIDENTIAL "R2" ZONE



AREA REZONED FROM THE VILLAGE COMMERCIAL EXCEPTION "C1-1" ZONE TO THE VILLAGE RESIDENTIAL "R2" ZONE



AREA REZONED FROM THE VILLAGE COMMERCIAL "C1" ZONE TO THE MULTIPLE RESIDENTIAL "R3" ZONE



This is Schedule 'A' to By-Law No. 2002-69 passed the 12th day of December, 2002.

Signatures of Signing Officers


Mayor *[Signature]*

Clerk *[Signature]*

# Schedule "A" By-Law 2002-72



700 0 700 Meters



Lands to be zoned "RU"

This is Schedule "A" to By-law  
No. 2002-72 passed this 12th  
day of December, 2002.

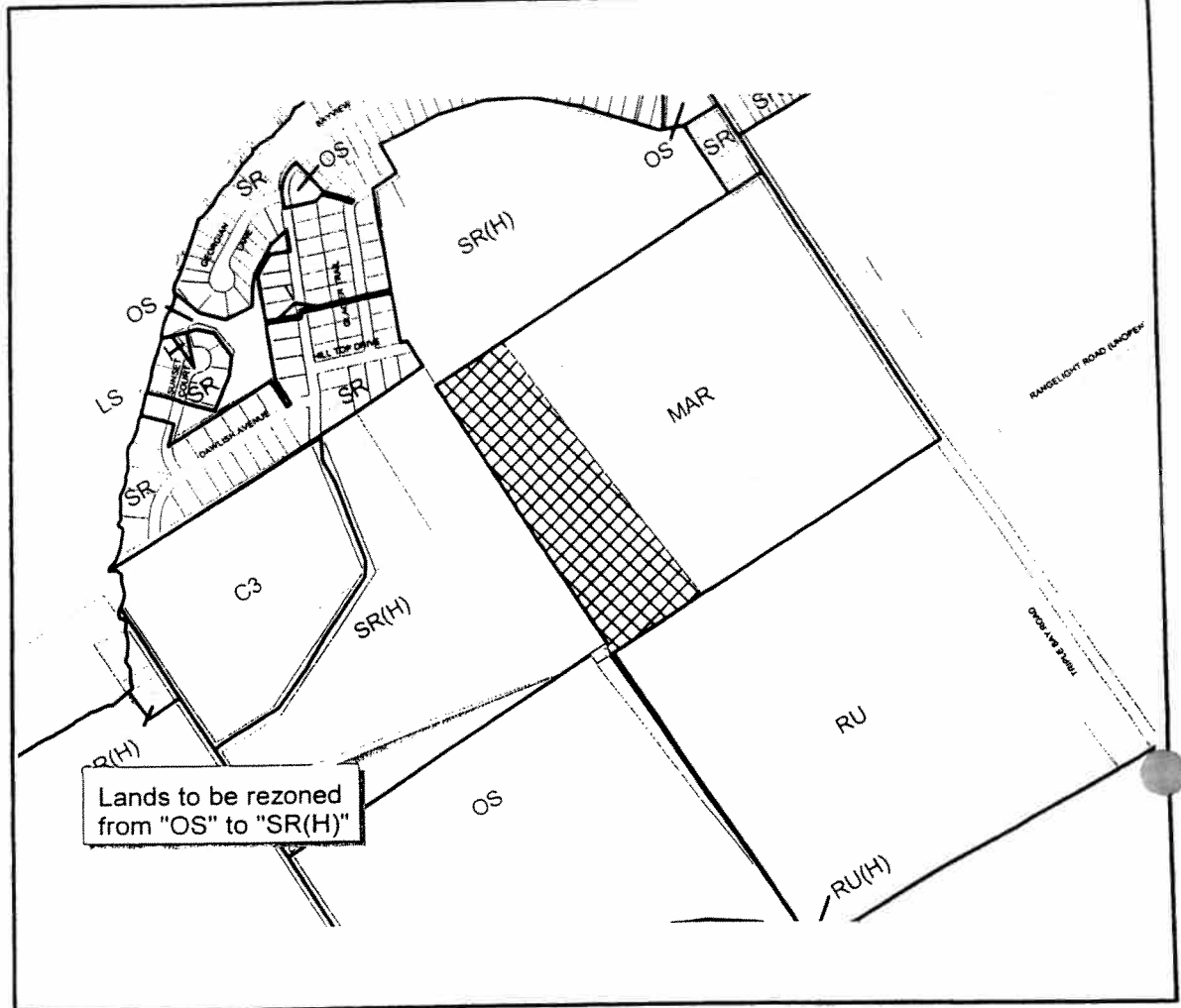
*[Signature]*

Mayor


*[Signature]*


Clerk


# Schedule "B" By-law 2002-72



400 0 400 Meters



 Lands to be rezoned from "OS" to "SR(H)"


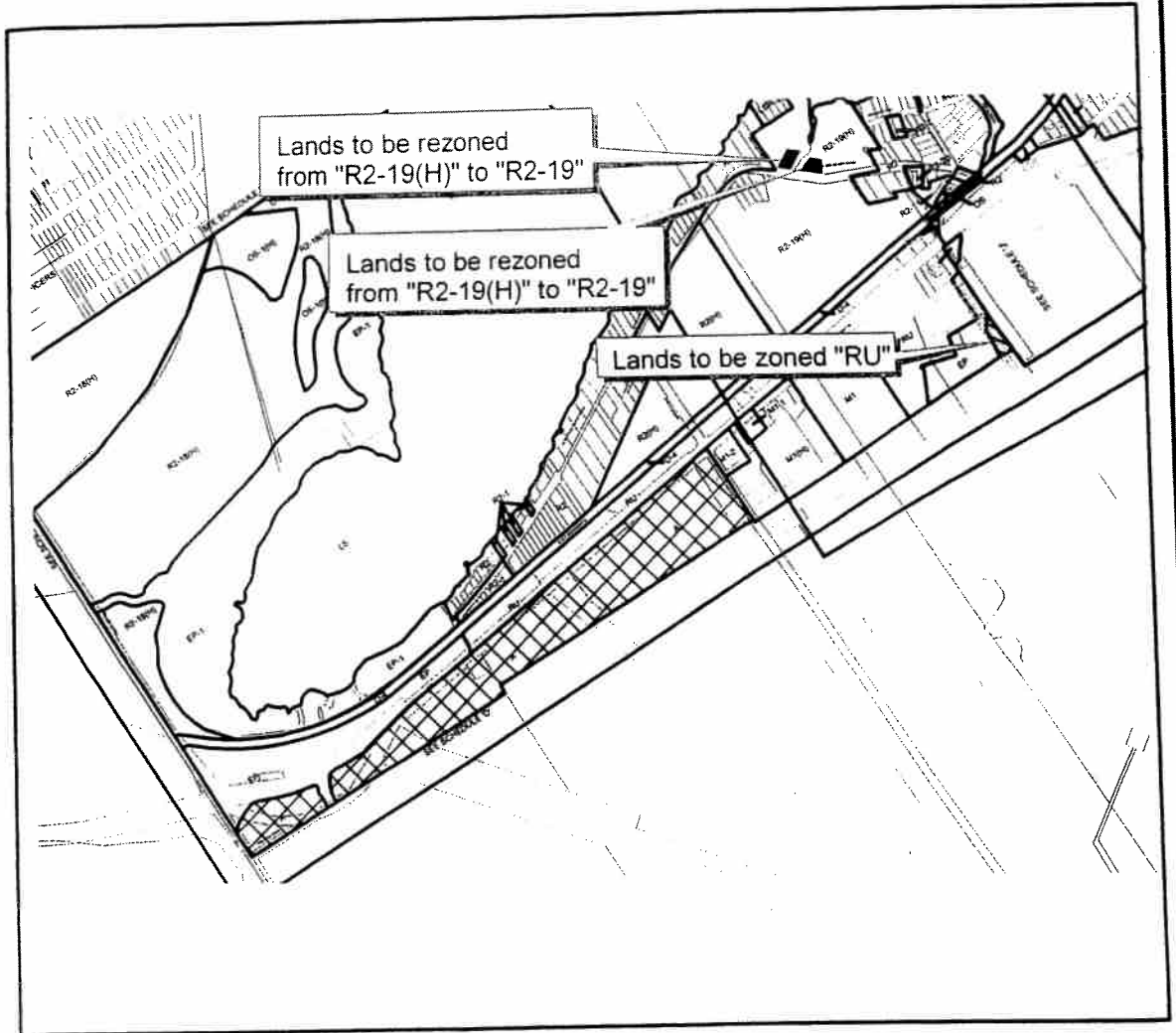
 Lands to be rezoned from "MAR" to "SR(H)"

This is Schedule "B" to By-law No. 2002-72 passed this 12th day of December, 2002.

Mayor

Clerk

# Schedule "C" By-law 2002-72



Lands to be rezoned from "A" to "RU"



Lands to be rezoned from "R2-19(H)" to "R2-19"



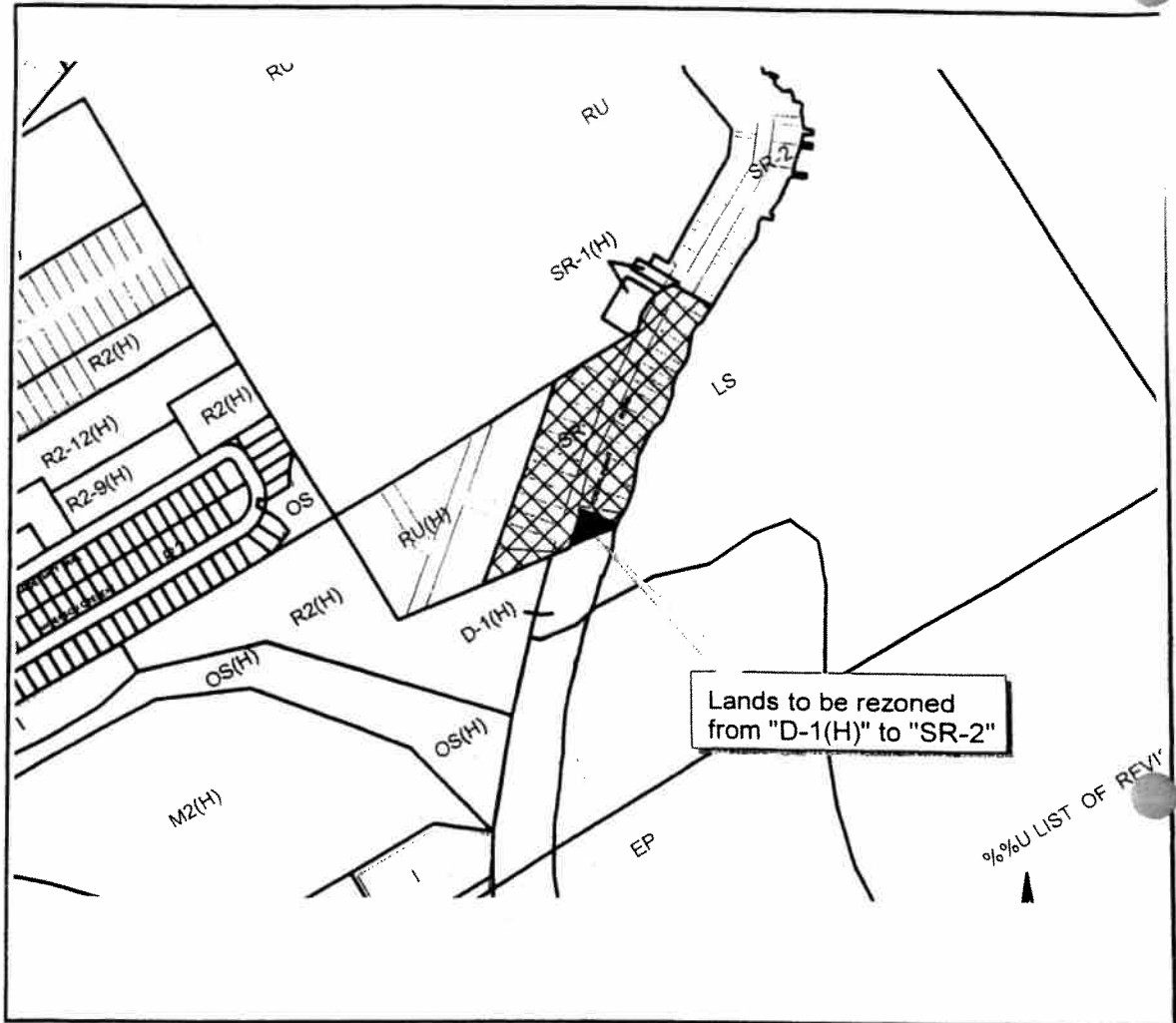
Lands to be zoned "RU"

This is Schedule "C" to By-law No. 2002-72 passed this 12th day of December, 2002.

Mayor

Clerk


# Schedule "D" By-law No. 2002-72



Lands to be rezoned from "D-1(H)" to "SR-2"

U LIST OF REV

300 0 300 Meters



■ Lands to be rezoned from "D-1(H)" to "SR-2"

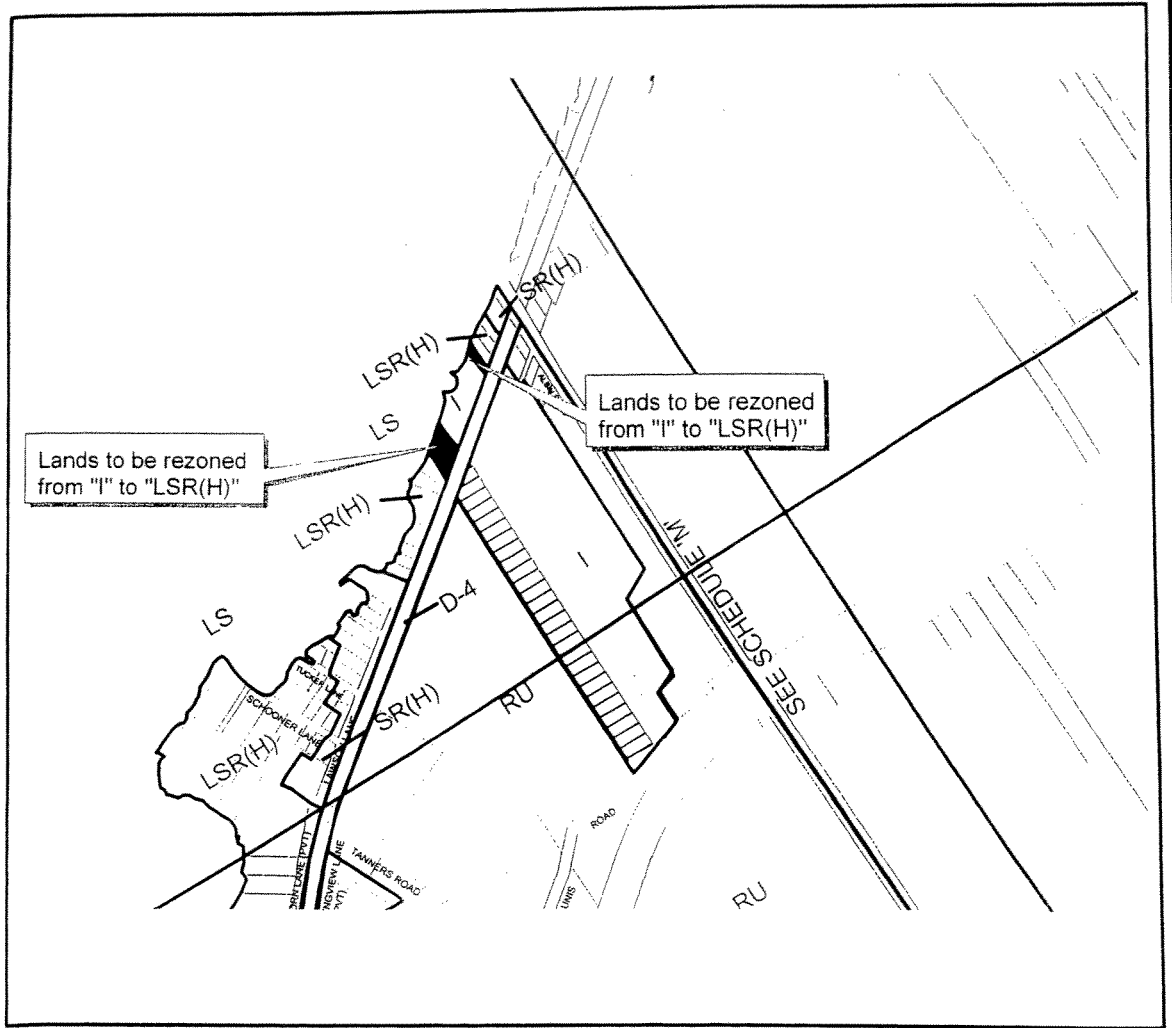
▨ Lands to be rezoned from "SR" to "SR-2"

This is Schedule "D" to By-law No. 2002-72 passed this 12th day of December, 2002.


*[Signature]*  
Mayor


*[Signature]*  
Clerk


# Schedule "E" By-law 2002-72




300 0 300 Meters


 Lands to be rezoned from "I" to "LSR(H)"

 Lands to be rezoned from "I" to "RU"

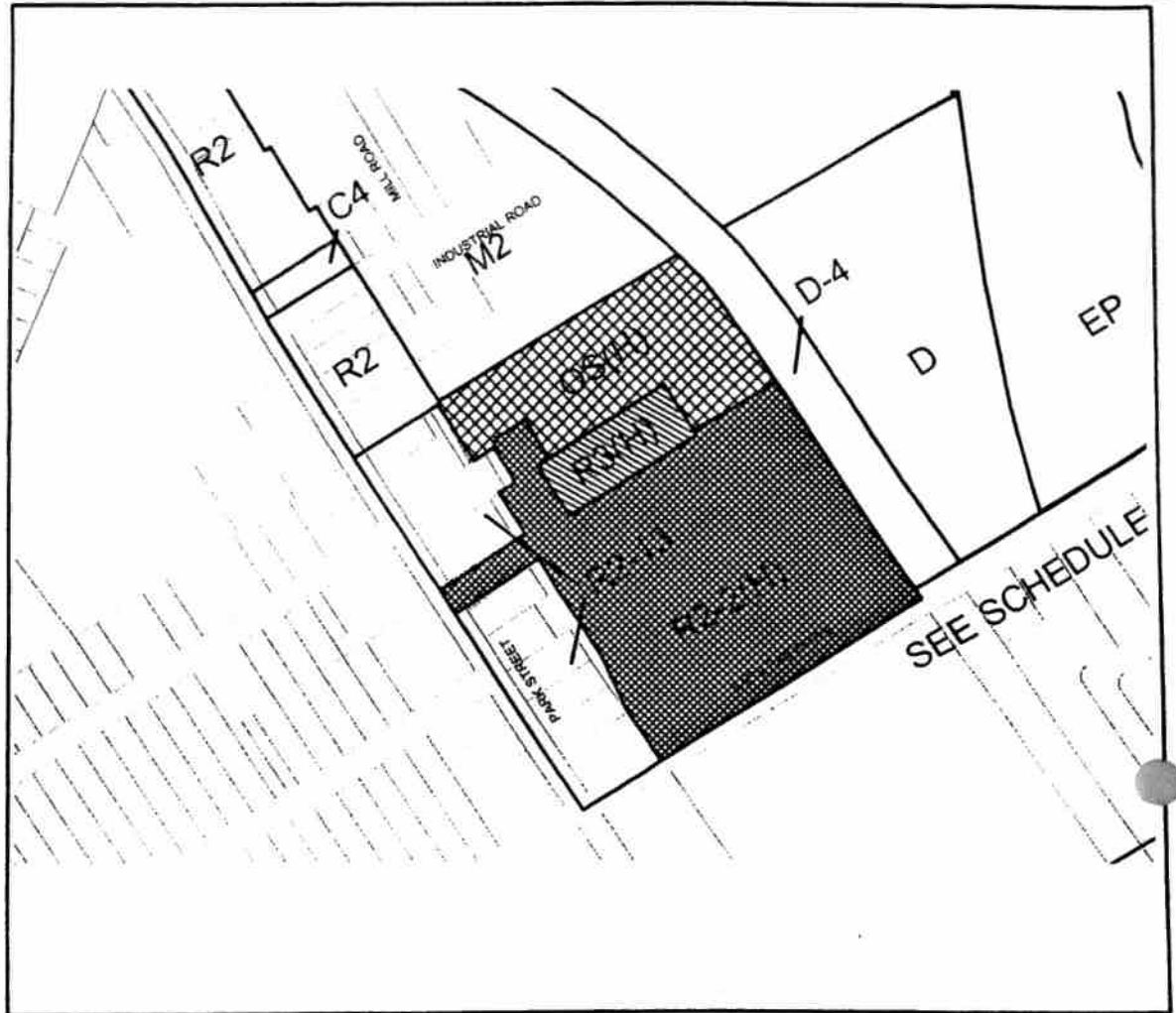


This is Schedule "E" to By-law No. 2002-72 passed this 12th day of December, 2002.


  
Mayor

  
Clerk

# Schedule "F" By-law 2002-72



200 0 200 Meters



Lands to be rezoned  
from "OS(H)" to "OS"



Lands to be rezoned  
from "R3(H)" to "R3"



Lands to be rezoned  
from "R2-2(H)" to "R2-2"

This is Schedule "F" to By-law  
No. 2002-72 passed this 12th  
day of December, 2002.


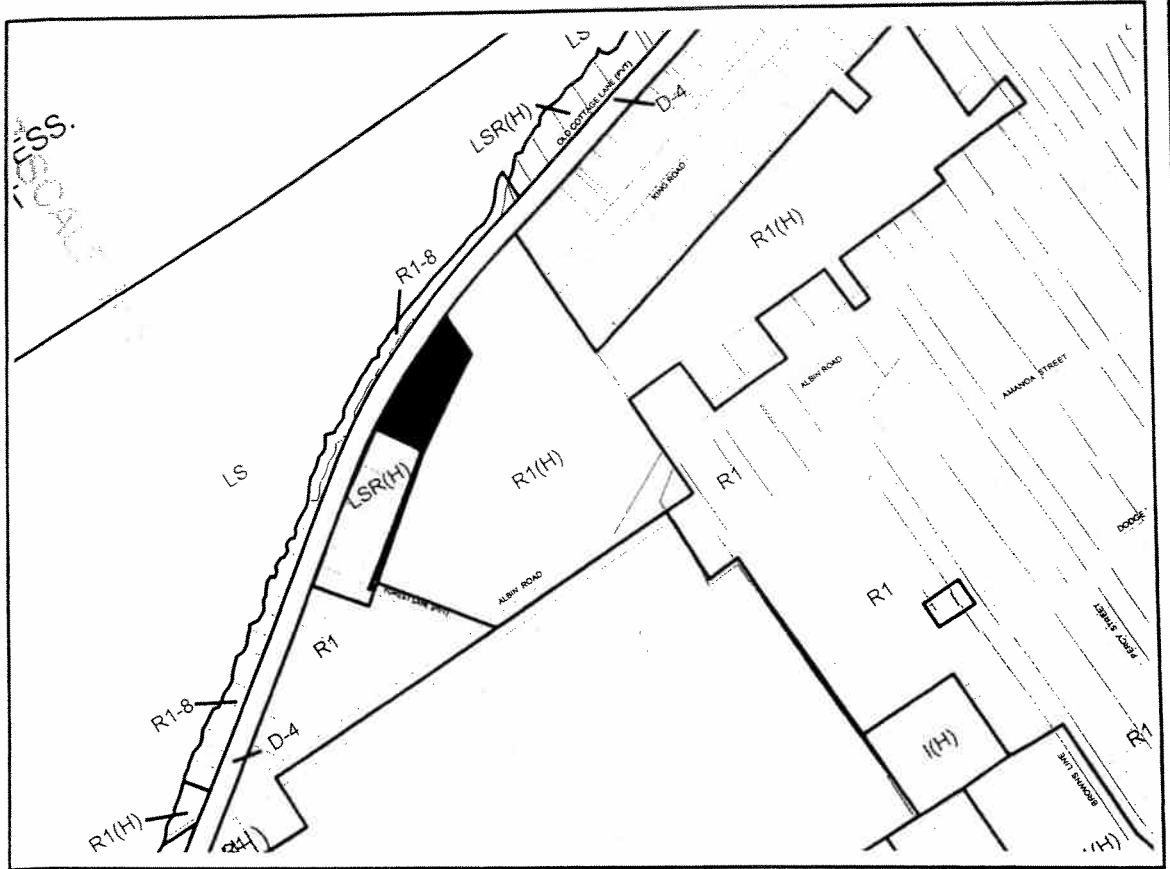
*[Signature]*


Mayor

*[Signature]*



Clerk

# Schedule "G" By-law No. 2002-72



 Lands to be rezoned  
from "LSR(H)" to "SR(H)"

This is Scheule "G" to By-law  
No. 2000-72 passed this 12th  
day of December, 2002.

  
Mayor  
  
Clerk