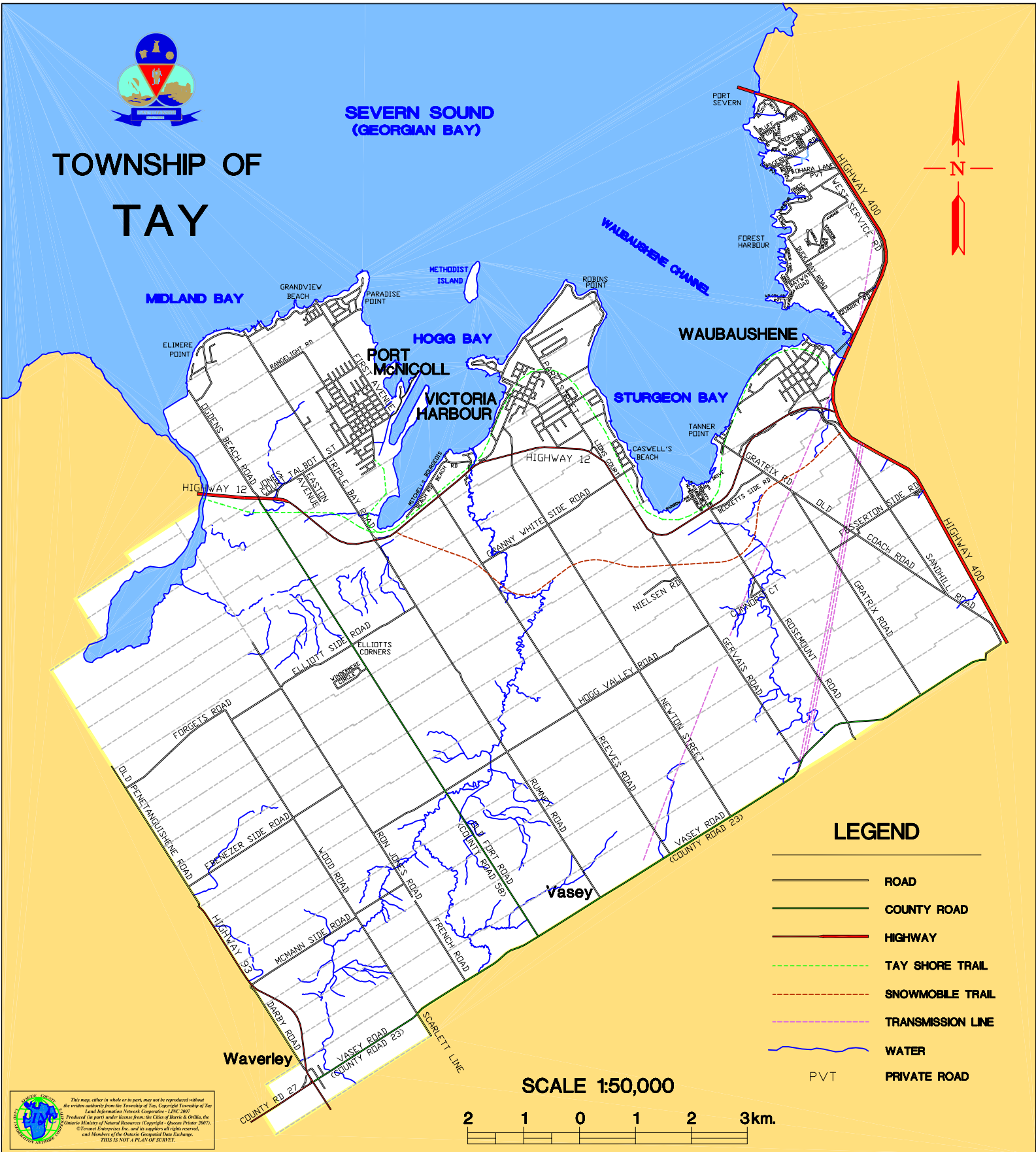
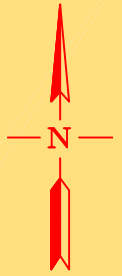




# TOWNSHIP OF TAY


SEVERN SOUND  
(GEORGIAN BAY)



## LEGEND

- ROAD
- COUNTY ROAD
- HIGHWAY
- TAY SHORE TRAIL
- SNOWMOBILE TRAIL
- TRANSMISSION LINE
- WATER
- PRIVATE ROAD

SCALE 1:50,000



This map, either in whole or in part, may not be reproduced without the written authority from the Township of Tay. Copyright Township of Tay Land Information Network Cooperative - LINC 2007.  
 Produced (in part) under license from the Cities of Barrie & Orillia, the Ontario Ministry of Natural Resources (Copyright Queen Printer 2005).  
 © Teraviva Enterprises Inc. and its suppliers all rights reserved, and Members of the Ontario Geomatics Data Exchange.  
 THIS IS NOT A PLAN OF SURVEY.