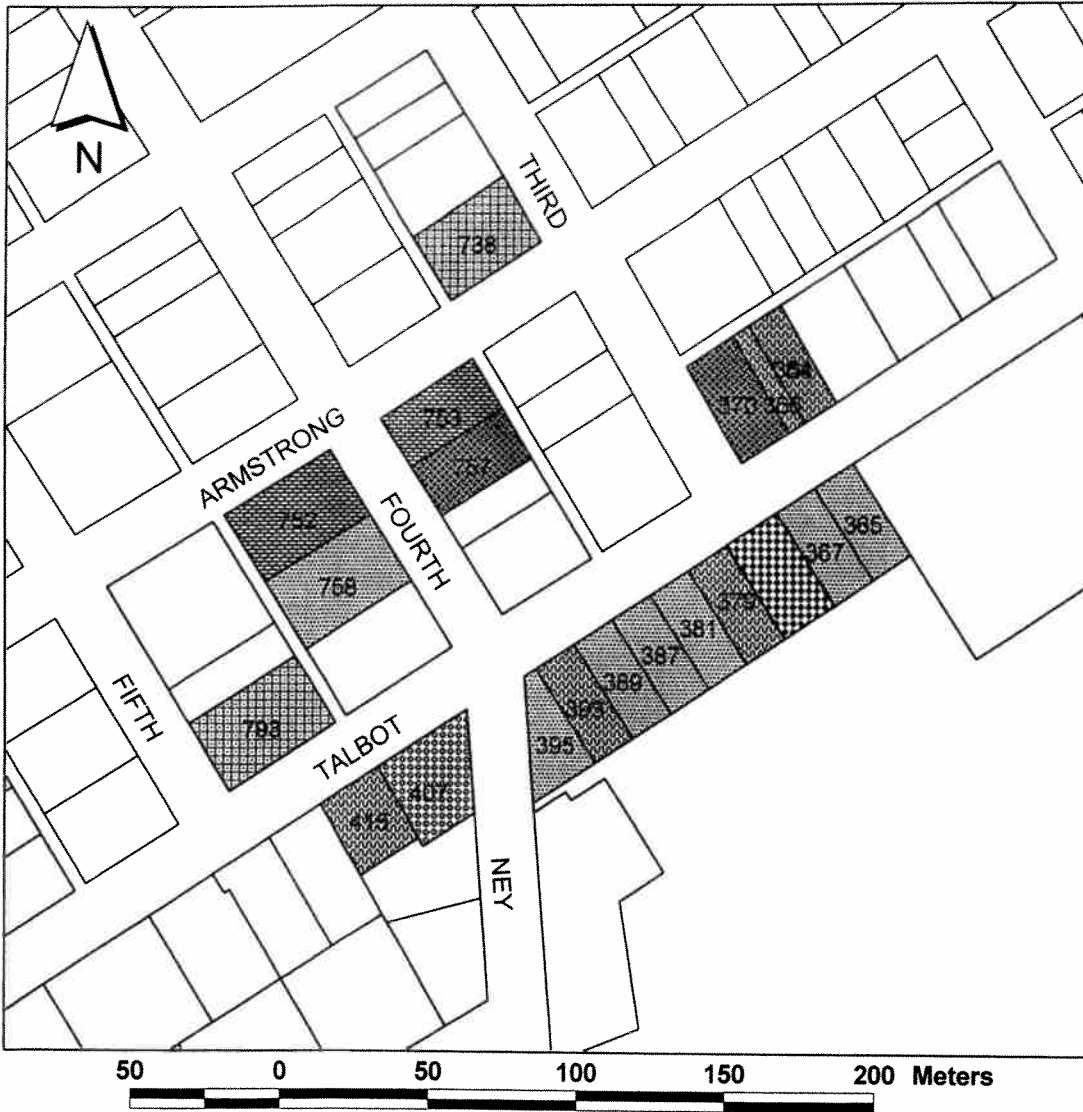


# SCHEDULE "A"


## By-law No. 2005-06



-  Lands rezoned from Village Commercial "C1" to Village Commercial Exception 5 "C1-5"
-  Lands rezoned from Village Commercial "C1" to Village Commercial Exception 6 "C1-6"
-  Lands rezoned from Village Residential "R2" to Village Commercial Exception 5 "C1-5"
-  Lands rezoned from Village Residential "R2" to Village Commercial Exception 6 "C1-6"
-  Lands rezoned from Multiple Residential "R3" to Village Commercial Exception 5 "C1-5"
-  Lands rezoned from Multiple Residential "R3" to Village Commercial Exception 6 "C1-6"
-  Lands rezoned from Village Commercial Holding "C1(H)" to Village Commercial Exception 6 Holding "C1-6(H)"

This is Schedule "A" to  
By-law No. 2005-06 passed  
this 13th day of April, 2005

  
\_\_\_\_\_  
Mayor

  
\_\_\_\_\_  
Clerk

# SCHEDULE "B"

## By-law No. 2005-06



50      0      50      100      150      200 Meters

- Lands rezoned from Village Commercial "C1" to Village Commercial Exception 5 "C1-5"
- Lands rezoned from Village Commercial "C1" to Village Commercial Exception 6 "C1-6"
- Lands rezoned from Village Commercial "C1" to Village Commercial Exception 7 "C1-7"
- Lands rezoned from Village Residential "R2" to Village Commercial Exception 5 "C1-5"
- Lands rezoned from Multiple Residential Exception 3 Holding "R3-3(H)" to Village Commercial Exception 5 "C1-5"


This is Schedule "B" to  
By-law No. 2005-06 passed  
this 13th day of April, 2005


\_\_\_\_\_  
Mayor

\_\_\_\_\_  
Clerk


# SCHEDULE "C" By-law No. 2005-06




 Lands rezoned from Village Commercial "C1" to Village Commercial Exception 5 "C1-5"

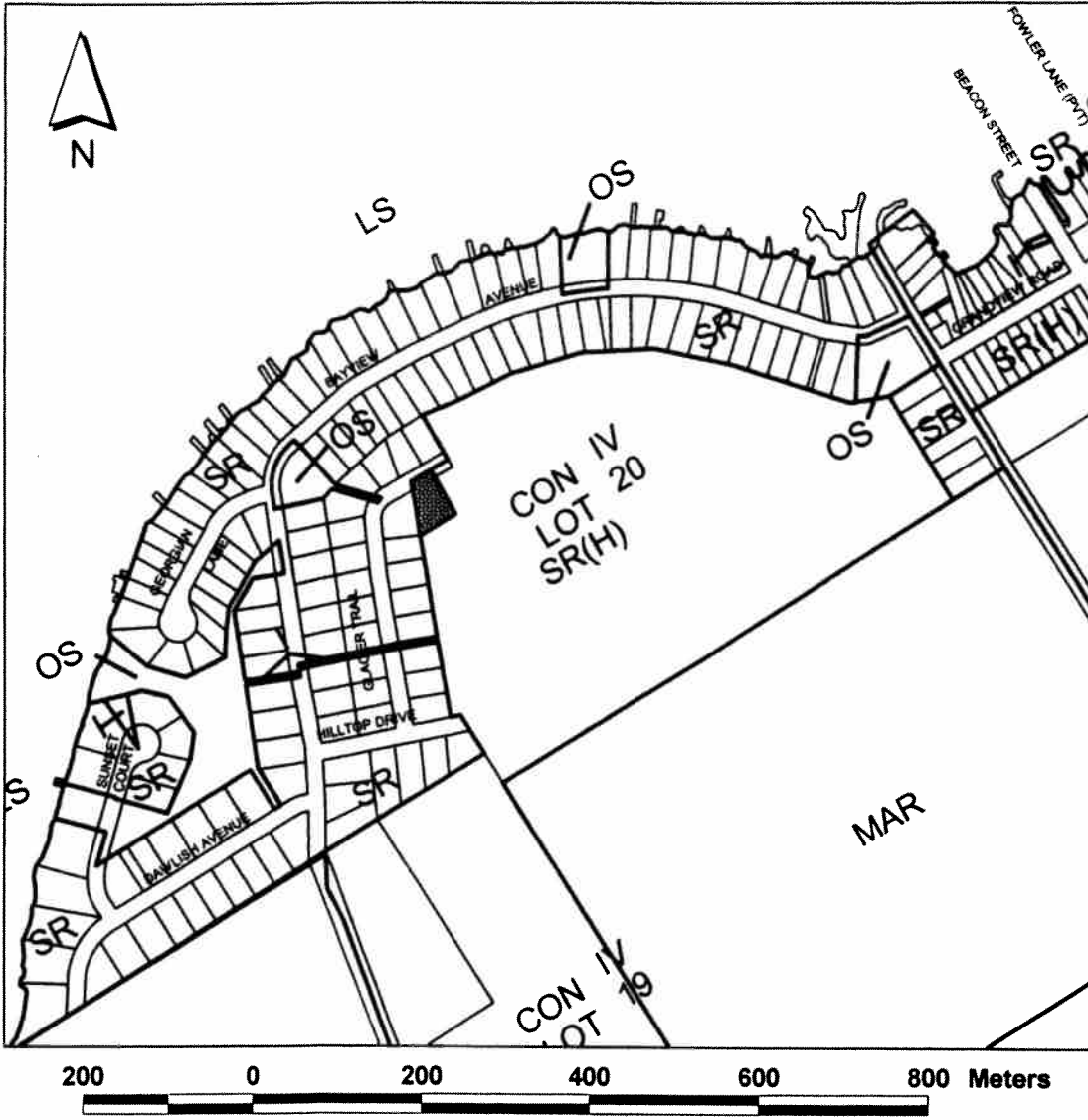
 Lands rezoned from Village Commercial "C1" to Village Commercial Exception 6 "C1-6"


This is Schedule "C" to  
By-law No. 2005-06 passed  
this 13th day of April, 2005

  
Mayor



  
Clerk

**SCHEDULE "A"**  
**By-law No. 2005-07**



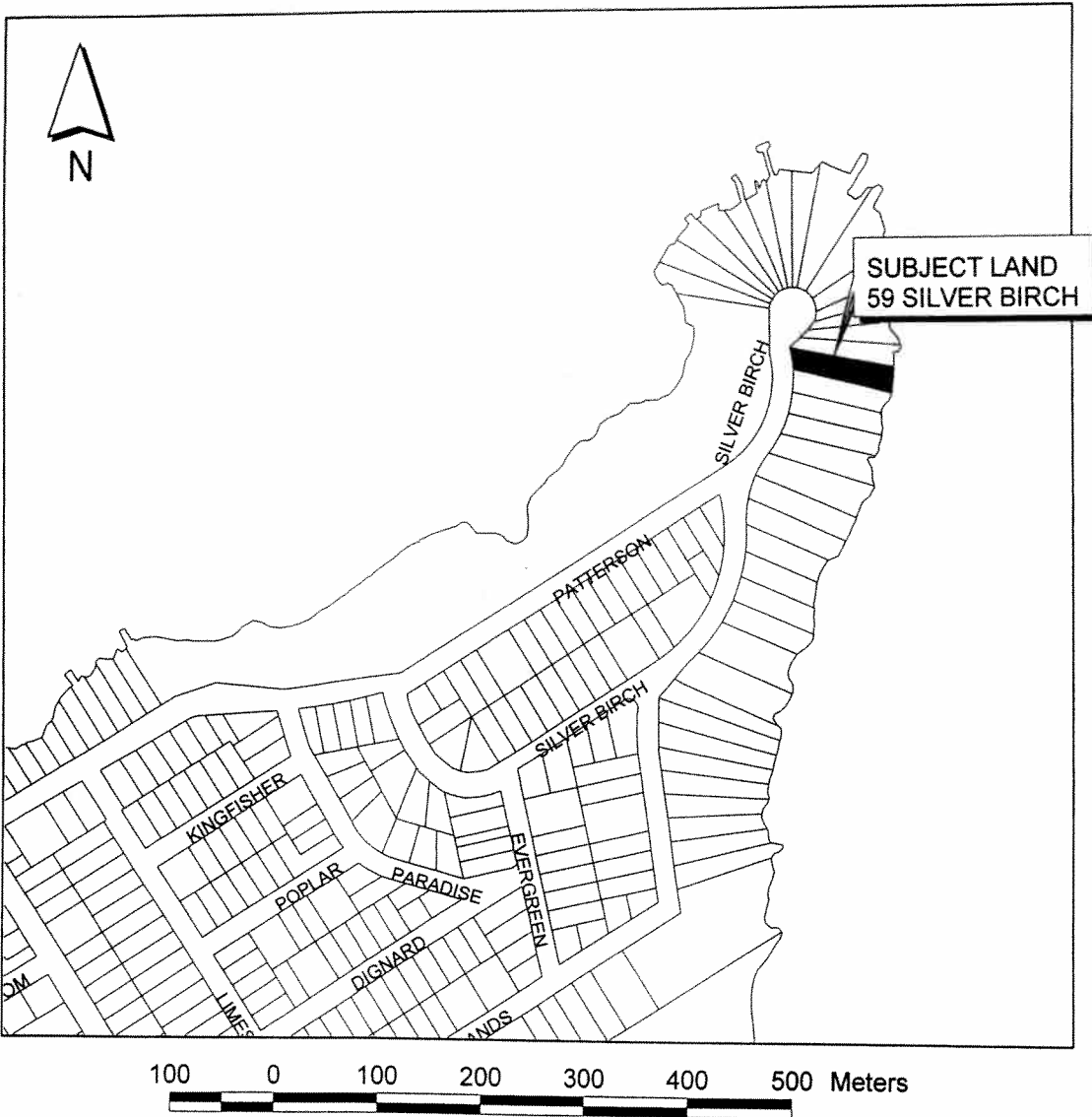
 Lands changing from Shoreline Residential Holding "SR(H)" to Shoreline Residential "SR" through the lifting of the Holding (H) Symbol

This is Schedule "A" to  
By-law No. 2005-07 passed  
this 9th day of March, 2005

  
\_\_\_\_\_  
Mayor  
  
\_\_\_\_\_  
Clerk


# SCHEDULE "A"


## By-law No. 2005-48



Lands changing from  
Village Residential Exception-16 Holding "R2-16(H)"  
to Village Residential Exception-16 "R2-16"  
through the lifting of the Holding (H) Symbol

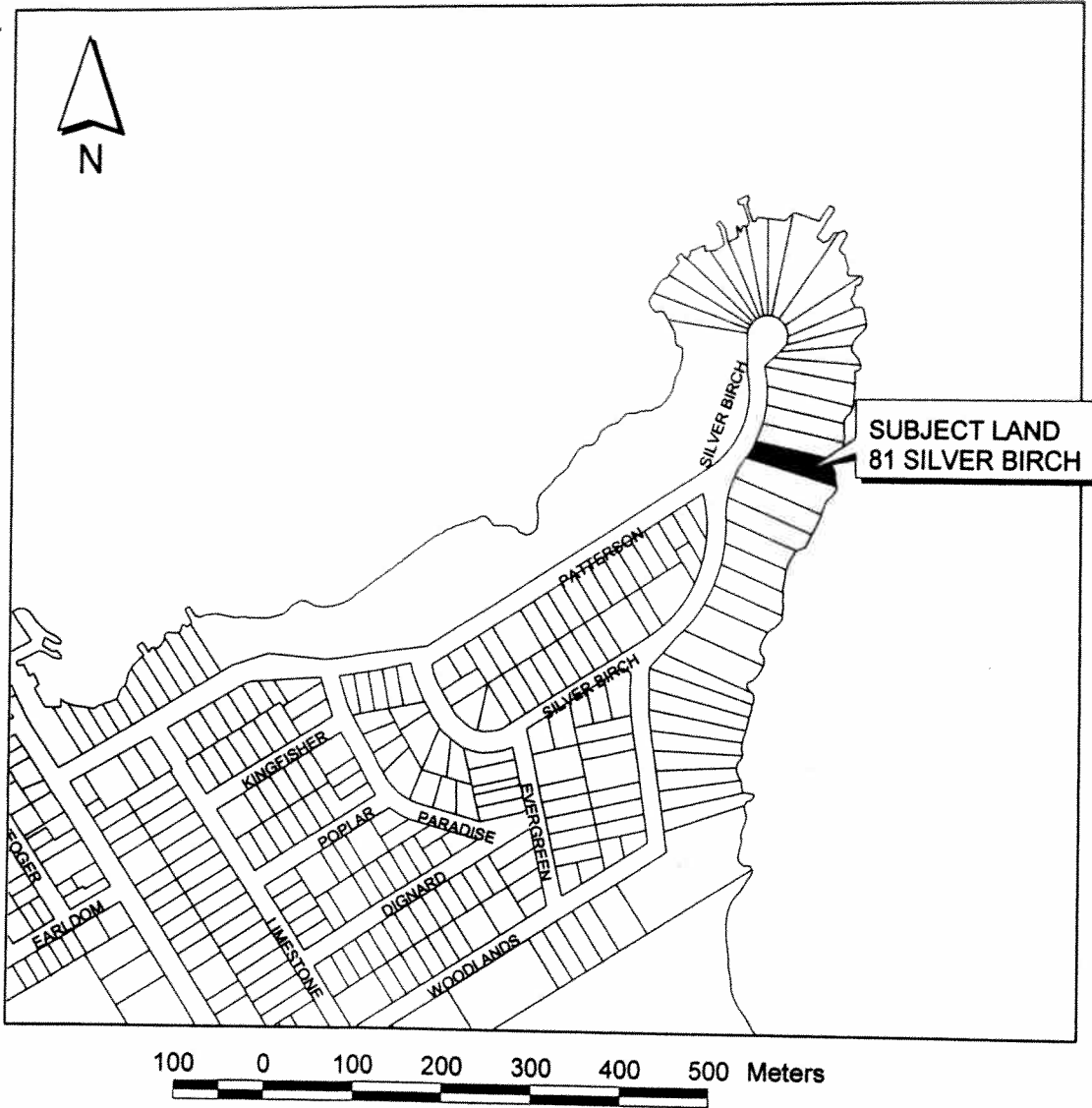
This is Schedule "A" to  
By-law No. 2005-48 passed  
this 8th day of June, 2005

  
\_\_\_\_\_  
Mayor

  
\_\_\_\_\_  
Clerk


# SCHEDULE "A"


## By-law No. 2005-49



Lands changing from  
Village Residential Exception-16 Holding "R2-16(H)"  
to Village Residential Exception-16 "R2-16"  
through the lifting of the Holding (H) Symbol

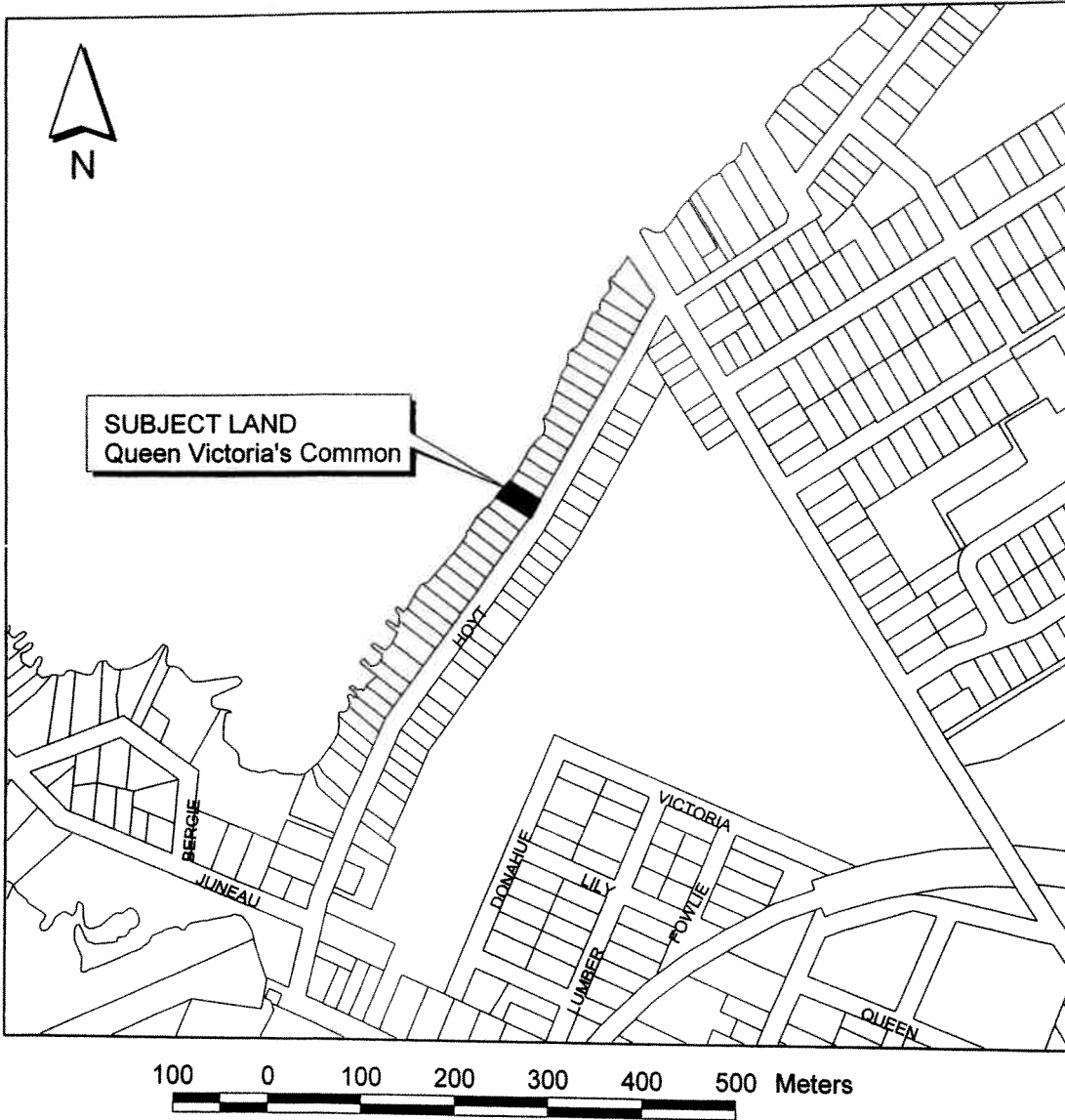
This is Schedule "A" to  
By-law No. 2005-49 passed  
this 8th day of June, 2005

  
\_\_\_\_\_  
Mayor

  
\_\_\_\_\_  
Clerk


# SCHEDULE "A"


## By-law No. 2005-56



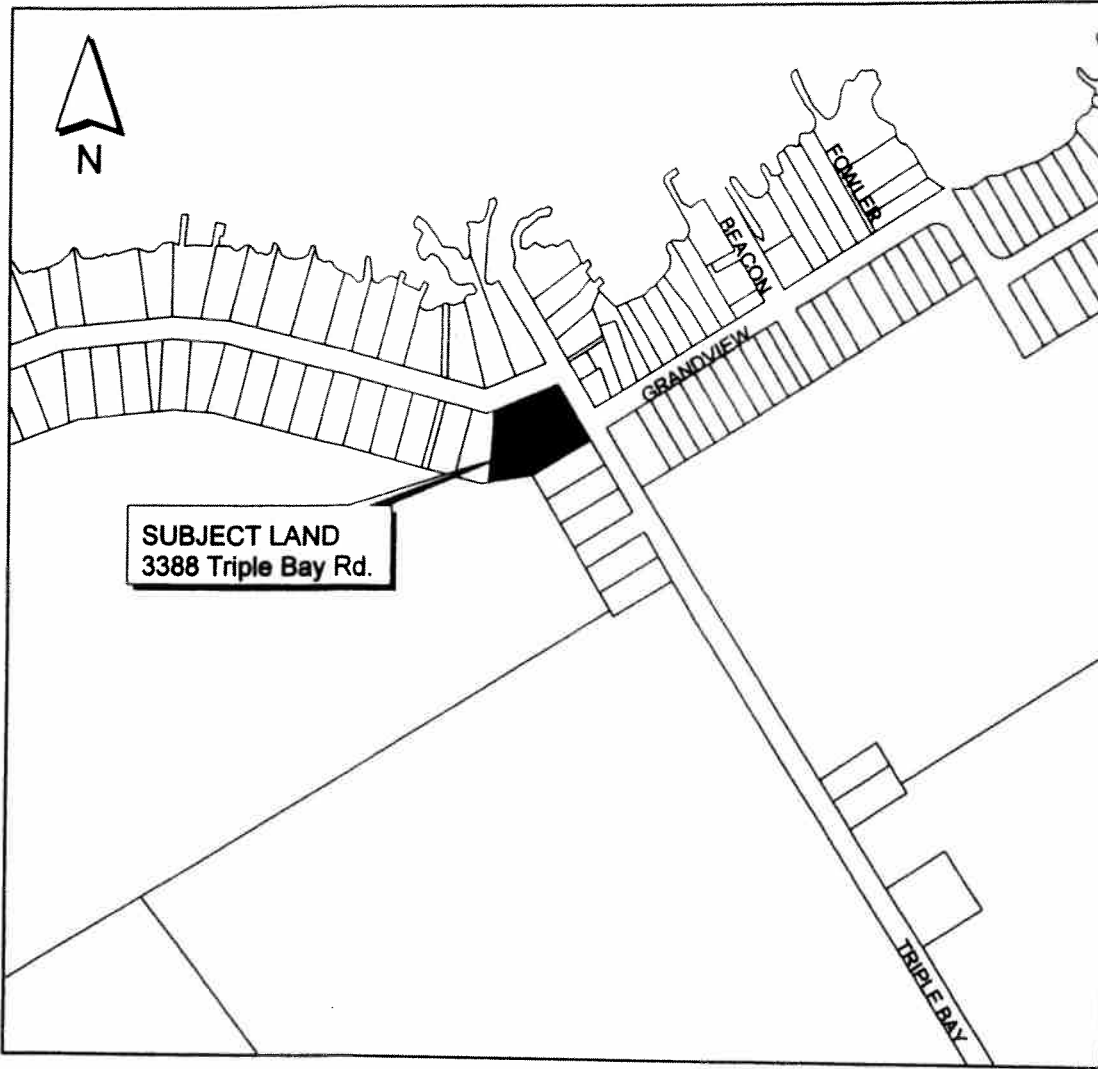
Lands changing from the  
Open Space "OS" Zone to the  
Village Residential "R2" Zone

This is Schedule "A" to  
By-law No. 2005-56 passed  
this 13th day of July 2005


  
\_\_\_\_\_  
Mayor

  
\_\_\_\_\_  
Clerk


**SCHEDULE "A"**  
**By-law No. 2005-57**




100 0 100 200 300 400 500 Meters

 Lands changing from the  
Open Space "OS" Zone to the  
Shoreline Residential "SR" Zone

This is Schedule "A" to  
By-law No. 2005-57 passed  
this 13th day of July, 2005

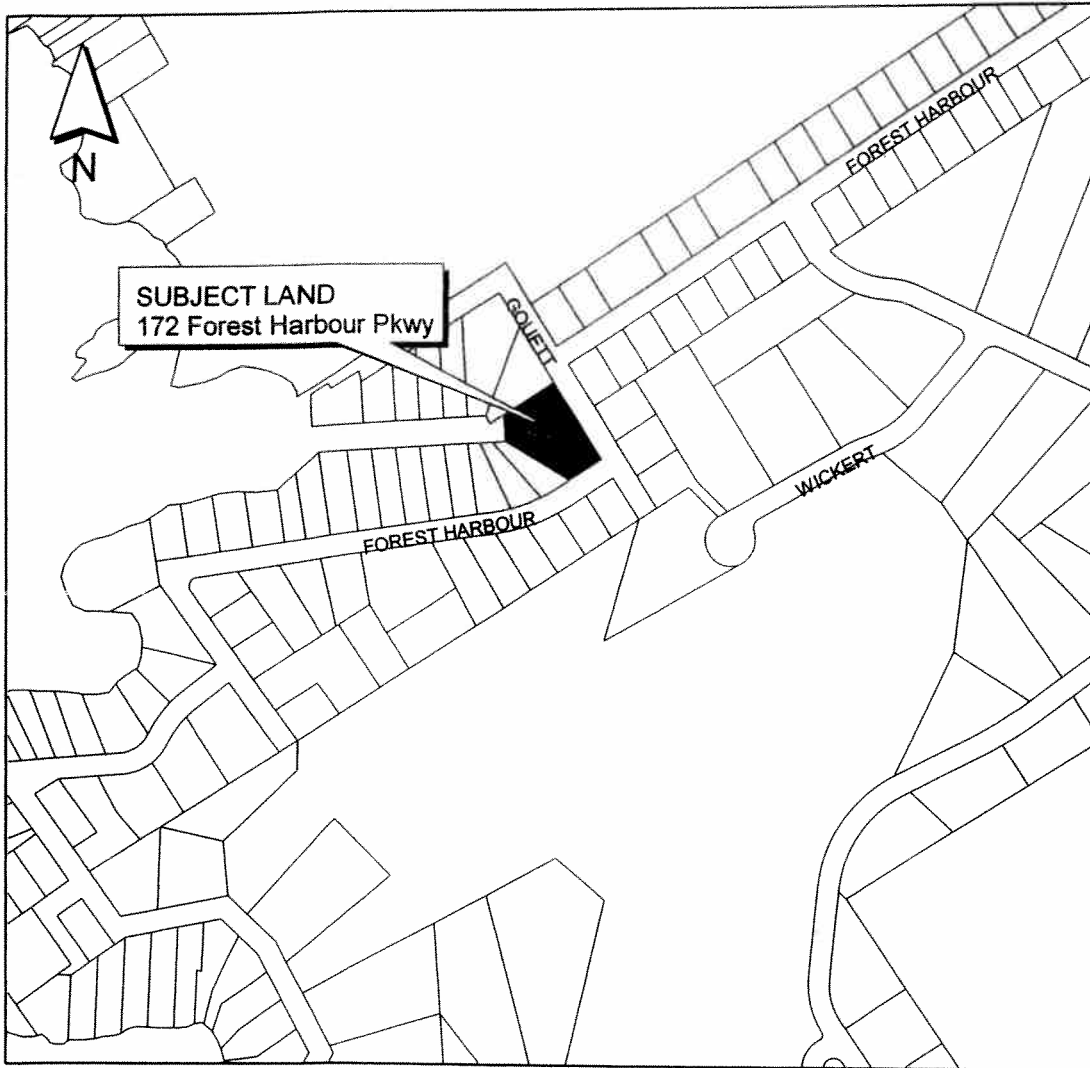
  
\_\_\_\_\_  
Mayor

  
\_\_\_\_\_  
Clerk



# SCHEDULE "A"

## By-law No. 2005-58



100 0 100 200 300 400 500 Meters




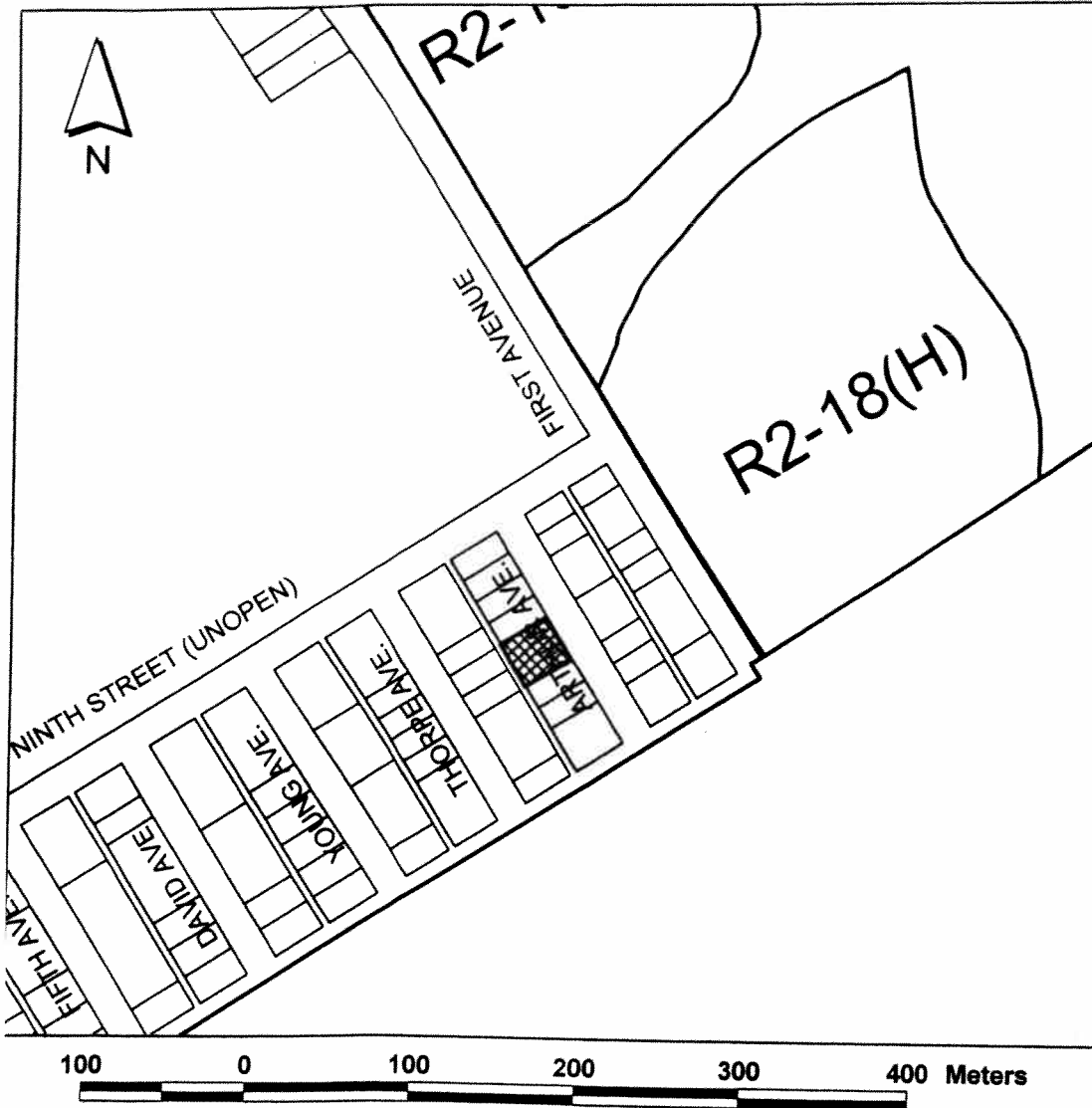
Lands changing from the  
Open Space "OS" Zone to the  
Shoreline Residential "SR" Zone

This is Schedule "A" to  
By-law No. 2005-58 passed  
this 13th day of July, 2005

Mayor

Clerk

**SCHEDULE "A"**  
**By-law No. 2005-64**



Lands changing from  
Village Residential Exception 21 Holding "R2-21(H)"  
to Village Residential Exception 21 "R2-21"  
through the lifting of the Holding (H) Symbol

This is Schedule "A" to  
By-law No. 2005-64 passed  
this 14th day of September, 2005

\_\_\_\_\_


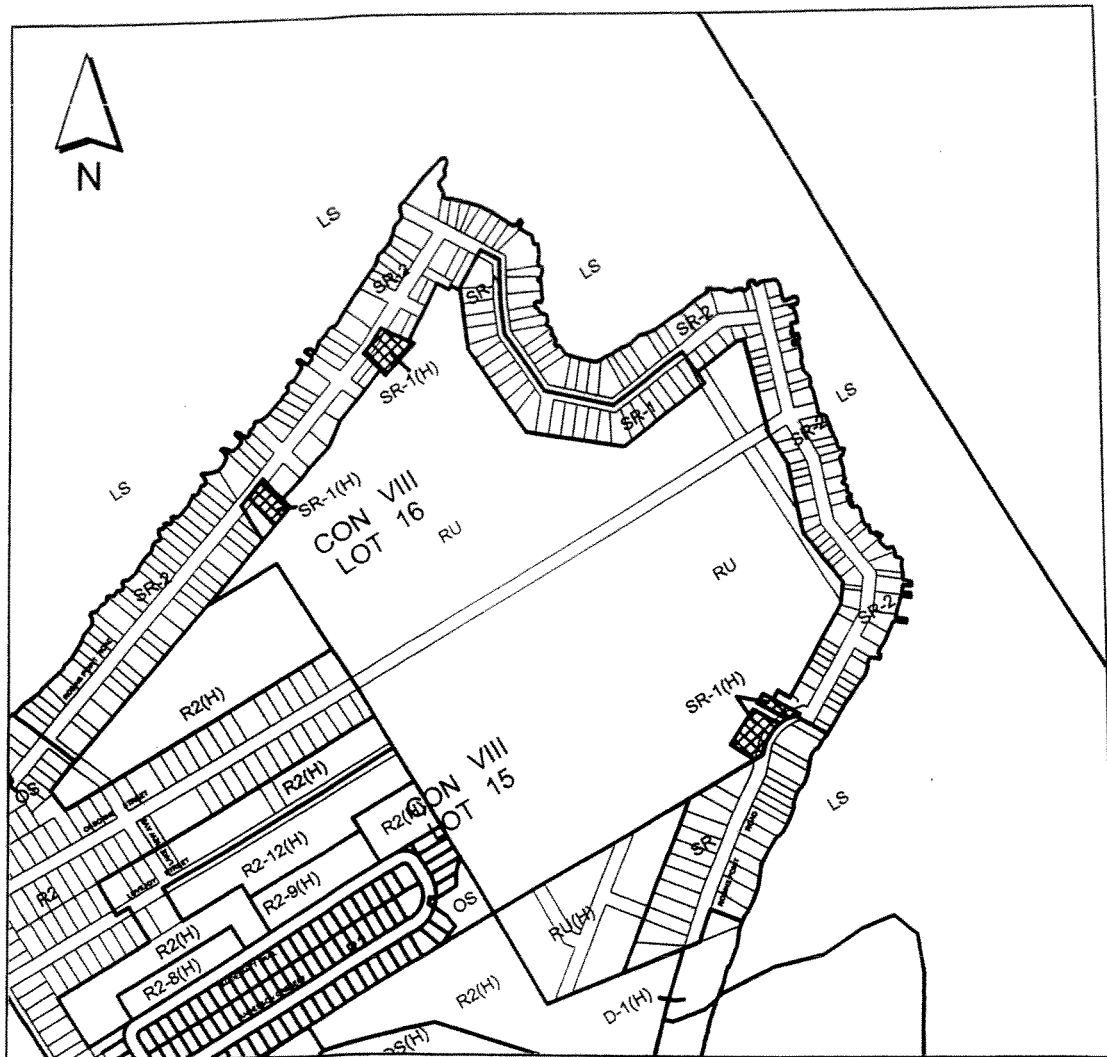
Mayor

\_\_\_\_\_

Clerk


# SCHEDULE "A"


## By-law No. 2005-65



Lands changing from  
Shoreline Residential Exception 1 Holding "SR-1(H)"  
to Shoreline Residential Exception 1 "SR-1"  
through the lifting of the Holding (H) Symbol

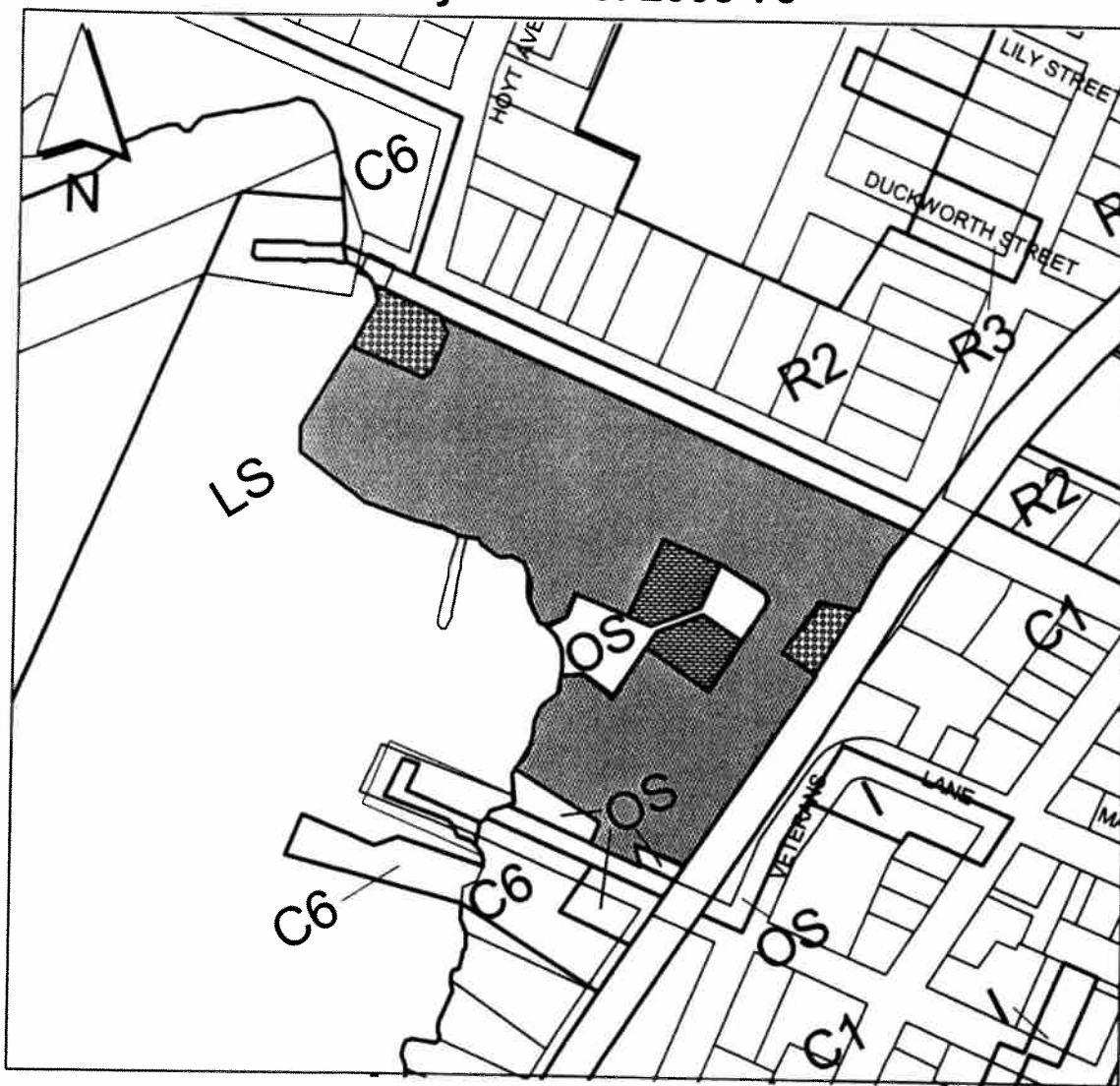
This is Schedule "A" to  
By-law No. 2005-65 passed  
this 14th day of September, 2005




  
\_\_\_\_\_  
Mayor

  
\_\_\_\_\_  
Clerk



# SCHEDULE "A"

## By-law No. 2005-75

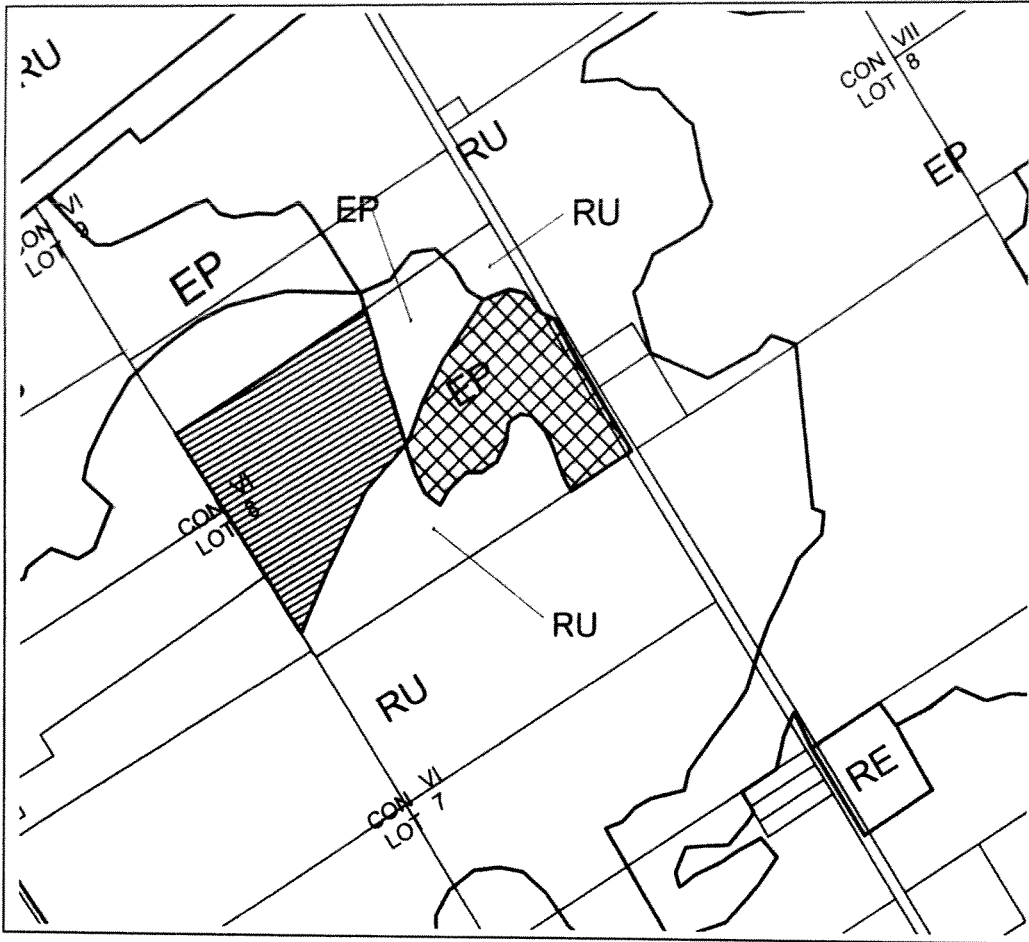


-  Lands rezoned from Multiple Residential Exception Five Holding "R3-5(H)" to Multiple Residential Exception Five "R3-5" by lifting the Holding Symbol
-  Lands rezoned from Multiple Residential Exception Six Holding "R3-6(H)" to Multiple Residential Exception Six "R3-6" by lifting the Holding Symbol
-  Lands rezoned from Multiple Residential Exception Seven Holding "R3-7(H)" to Multiple Residential Exception Seven "R3-7" by lifting the Holding Symbol

This is Schedule "A" to  
By-law No. 2005-75 passed  
this 14th day of September, 2005

  
 \_\_\_\_\_  
 Mayor  
  
 \_\_\_\_\_  
 Clerk


SCHEDULE "A"  
By-law No. 2005-77



Legend





Lands to be rezoned from  
EP to RU



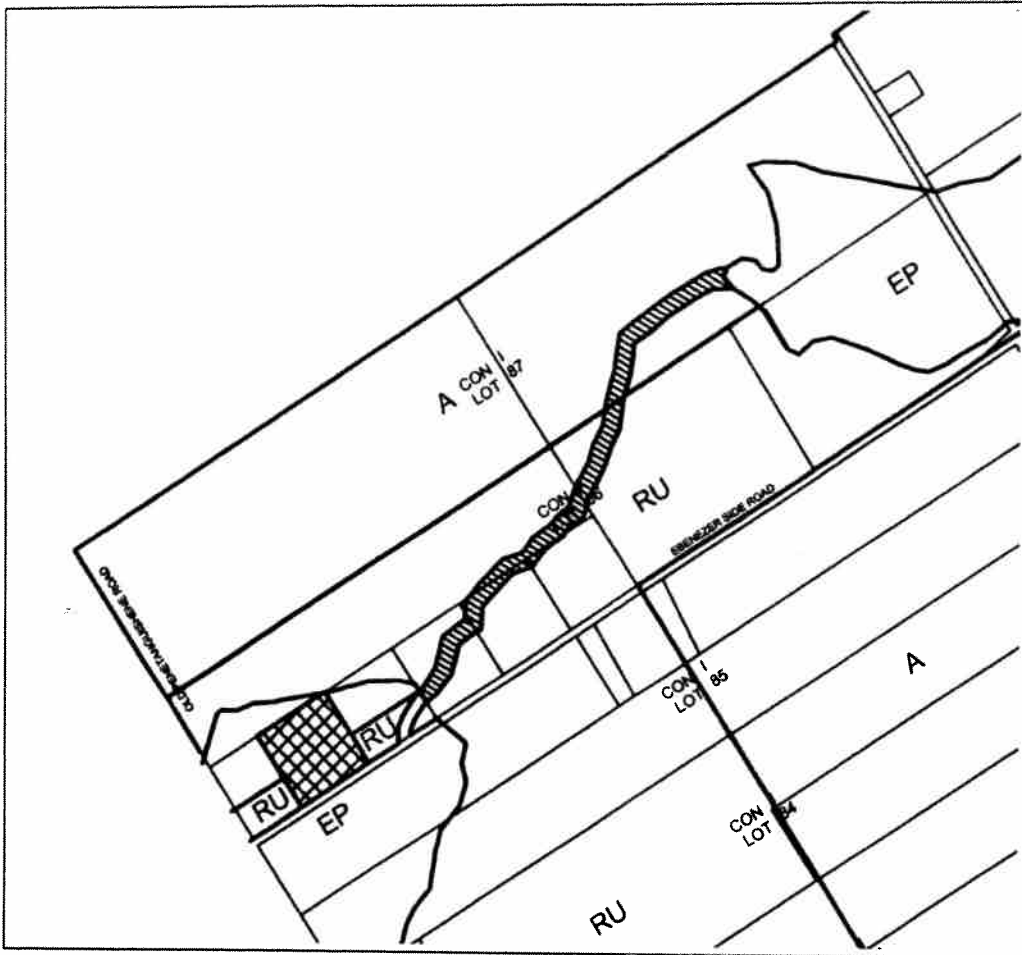
Lands to be rezoned from  
RU to EP

This is Schedule "A" to  
By-law No. 2005-77 passed  
this 14th day of September,  
2005



  
\_\_\_\_\_  
Mayor

  
\_\_\_\_\_  
Clerk


SCHEDULE "B"  
By-law No. 2005-77

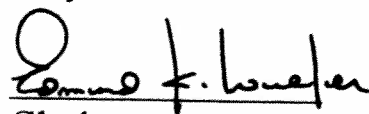


Legend

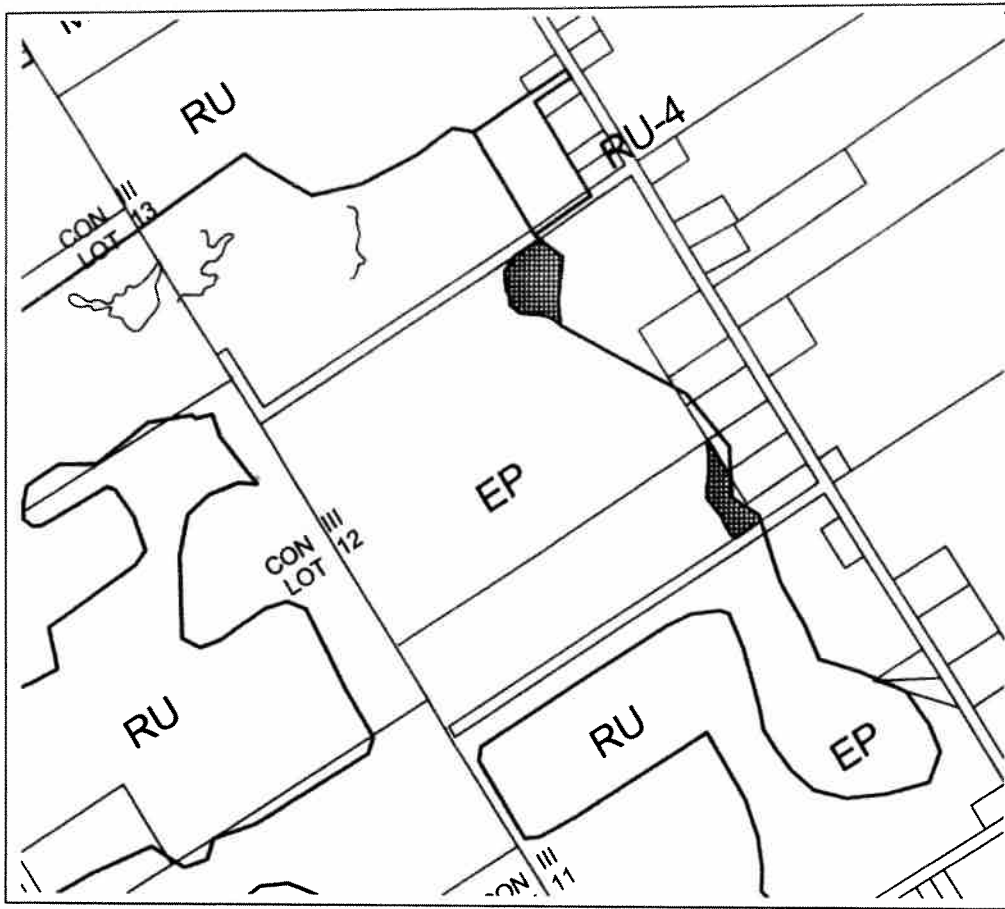
-  Lands to rezoned to "EP"
-  LaChapelle lands to be rezoned to RU

This is Schedule "B" to  
By-law No. 2005-77 passed  
this 14th day of September,  
2005


  
\_\_\_\_\_  
Mayor

  
\_\_\_\_\_  
Clerk

SCHEDULE "C"  
By-law No. 2005-77



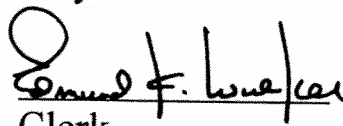
Legend



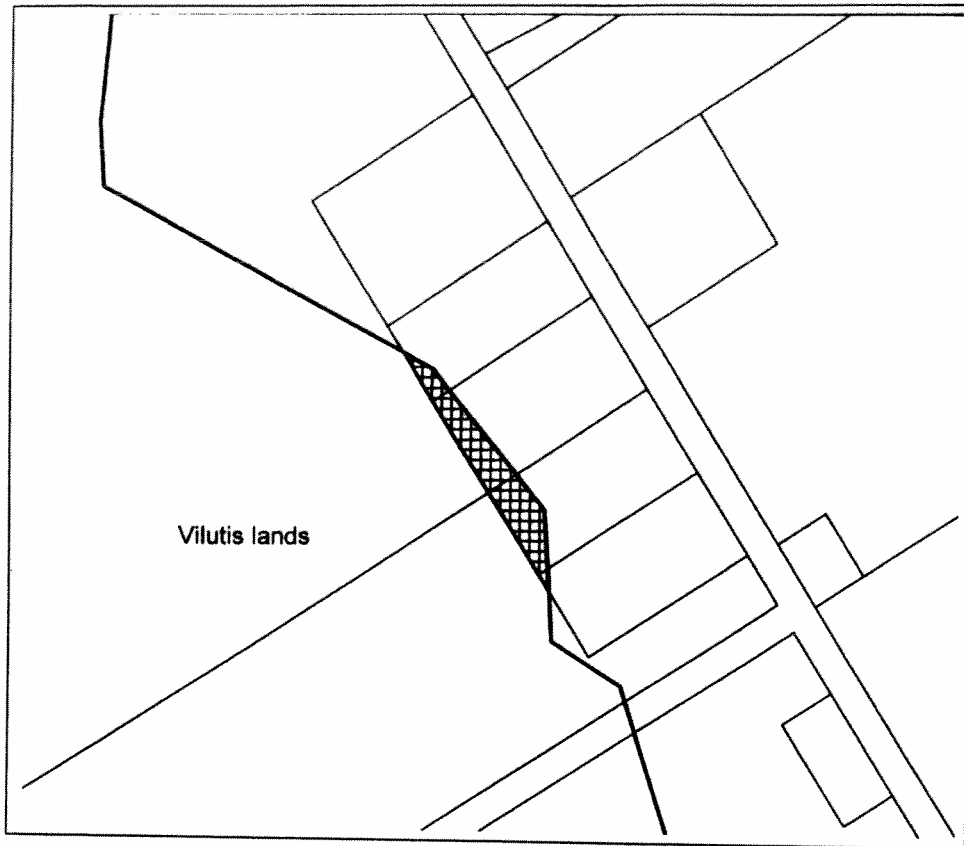
Lands to be rezoned  
EP to RU

This is Schedule "C" to  
By-law No. 2005-77 passed  
this 14th day of September,  
2005

  
\_\_\_\_\_  
Mayor

  
\_\_\_\_\_  
Clerk

SCHEDULE "D"  
By-law No. 2005-77




Legend



Lands to be rezoned from  
EP to RU

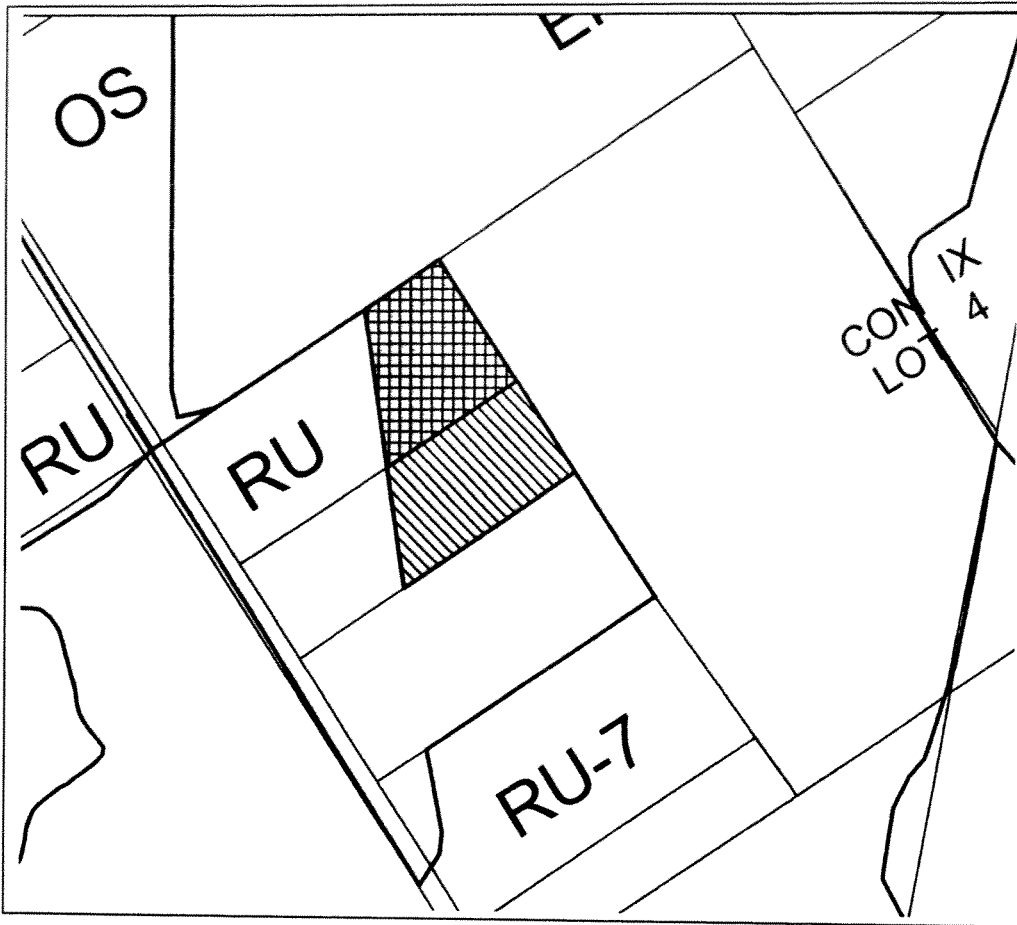
This is Schedule "D" to  
By-law No. 2005-77 passed  
this 14th day of September,  
2005

  
\_\_\_\_\_  
Mayor



  
\_\_\_\_\_  
Clerk



SCHEDULE "E"  
By-law No. 2005-77




Legend

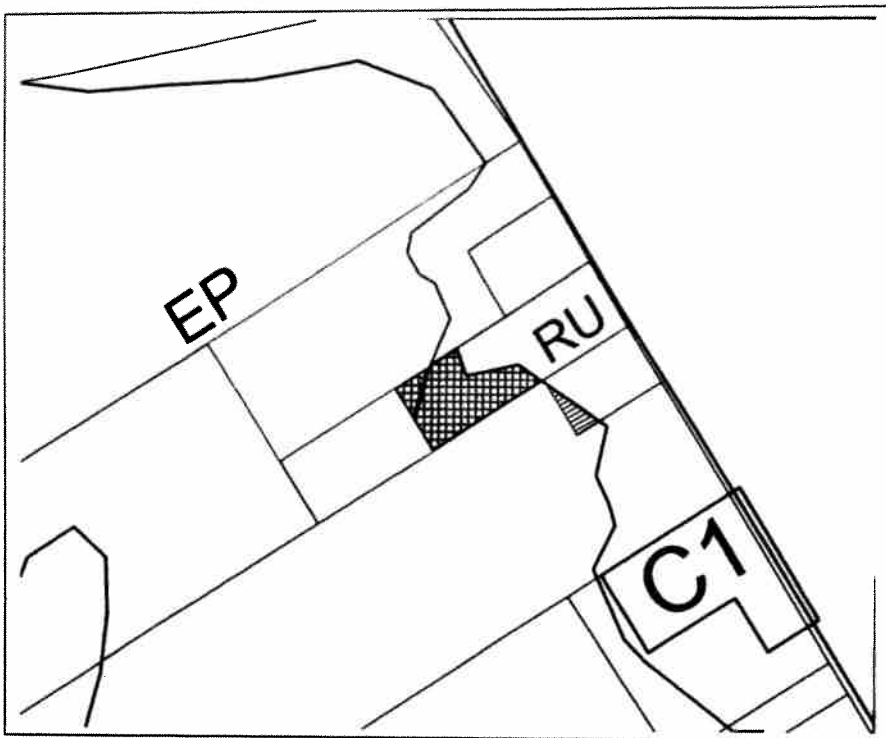
-  Area to be rezoned - "RU"  
Lalonde lands
-  Additional lands to be rezoned to "RU"

This is Schedule "E" to  
By-law No. 2005-77 passed  
this 14th day of September,  
2005



  
\_\_\_\_\_  
Mayor

  
\_\_\_\_\_  
Clerk



SCHEDULE "F"  
By-law No. 2005-77



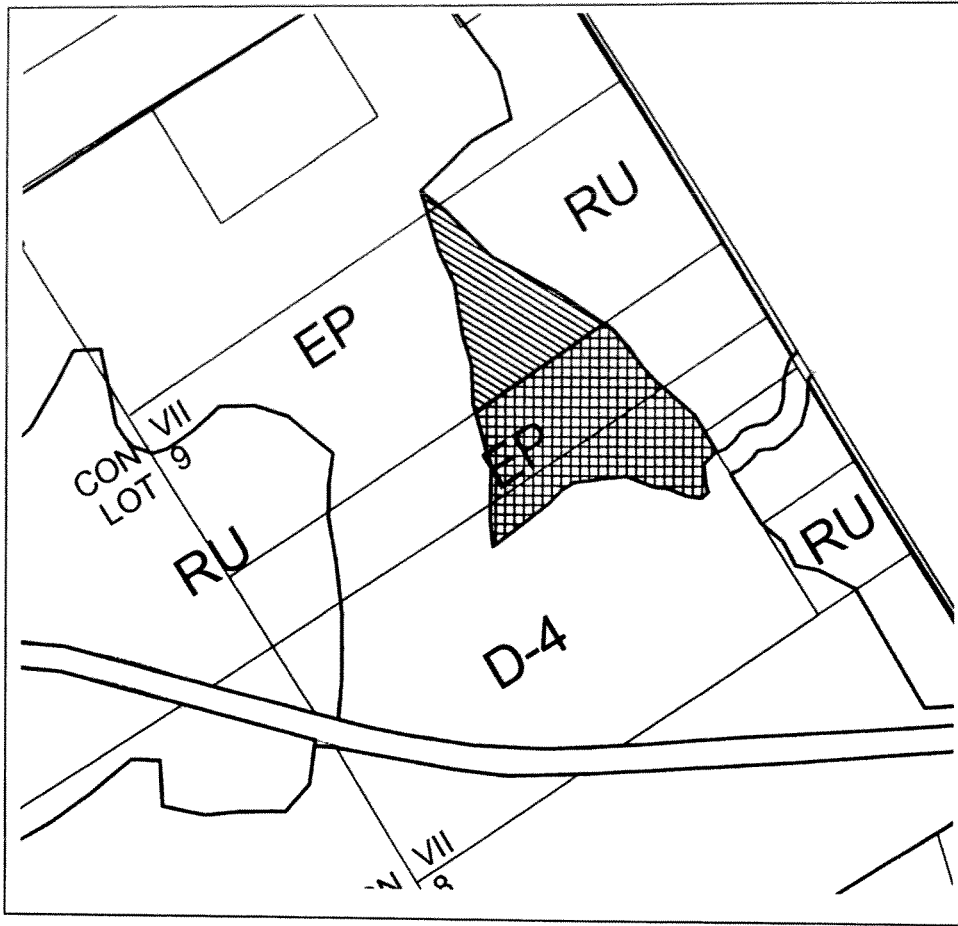
Legend

-  Wilkins lands to be rezoned to "RU"
-  Additional lands to be rezoned to "RU"



This is Schedule "F" to  
By-law No. 2005-77 passed  
this 14th day of September,  
2005

  
\_\_\_\_\_  
Mayor  
\_\_\_\_\_  
Clerk


SCHEDULE "G"  
By-law No. 2005-77




Legend

-  Additional lands to be rezoned to "RU"
-  Lowe lands to be rezoned to "RU"

This is Schedule "G" to  
By-law No. 2005-77 passed  
this 14th day of September,  
2005

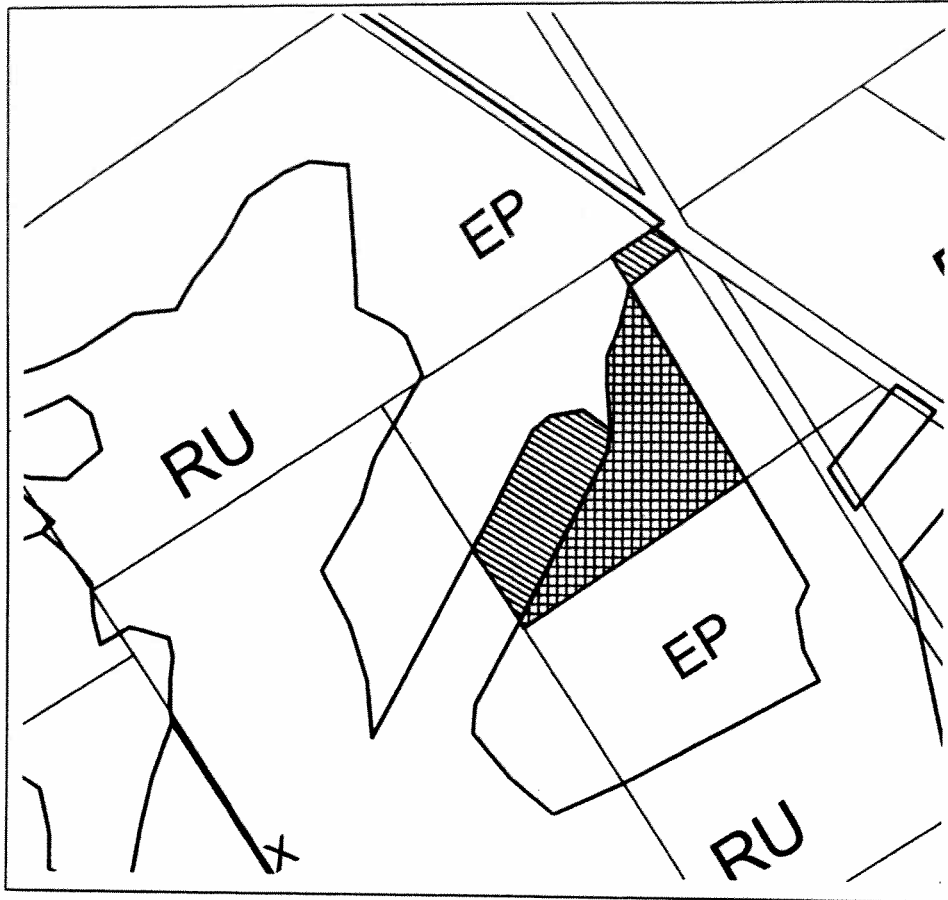


Mayor





Clerk


SCHEDULE "H"  
By-law No. 2005-77




Legend



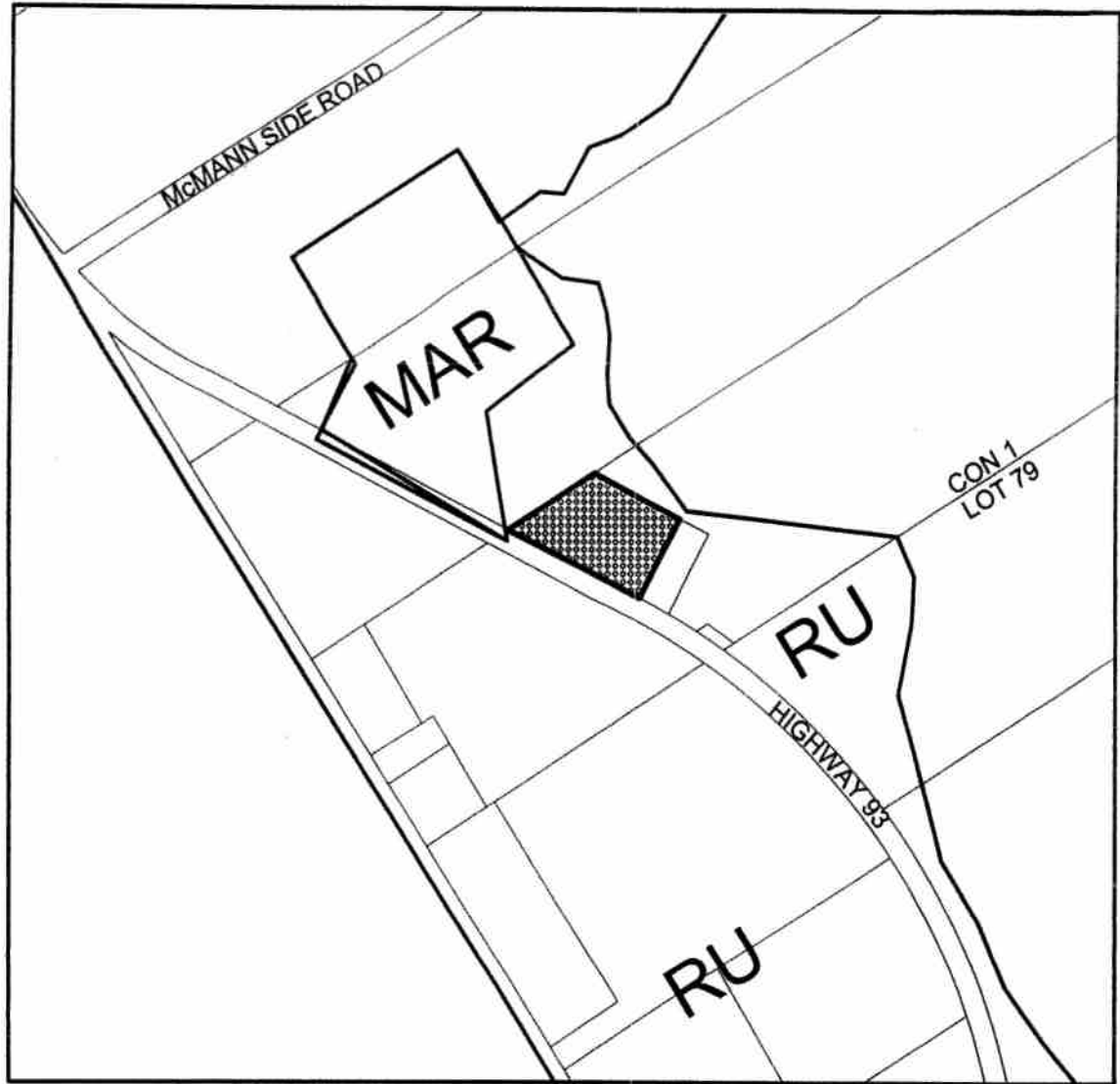
-  Lands to be rezoned from EP to RU
-  Lands to be rezoned from RU to EP

This is Schedule "H" to  
By-law No. 2005-77 passed  
this 14th day of September,  
2005

  
\_\_\_\_\_  
Mayor



  
\_\_\_\_\_  
Clerk

**SCHEDULE "A"**  
**By-law No. 2005-83**



Lands Rezoned from  
Highway/Service Commercial Exception Three Holding "C4-3(H)" to  
Highway/Service Commercial Exception Three "C4-3"  
through the lifting of the (H) Holding symbol

This is Schedule "A" to  
By-law No. 2005-83 passed  
this 14th day of December, 2005

  
\_\_\_\_\_  
Mayor  
\_\_\_\_\_  
Clerk